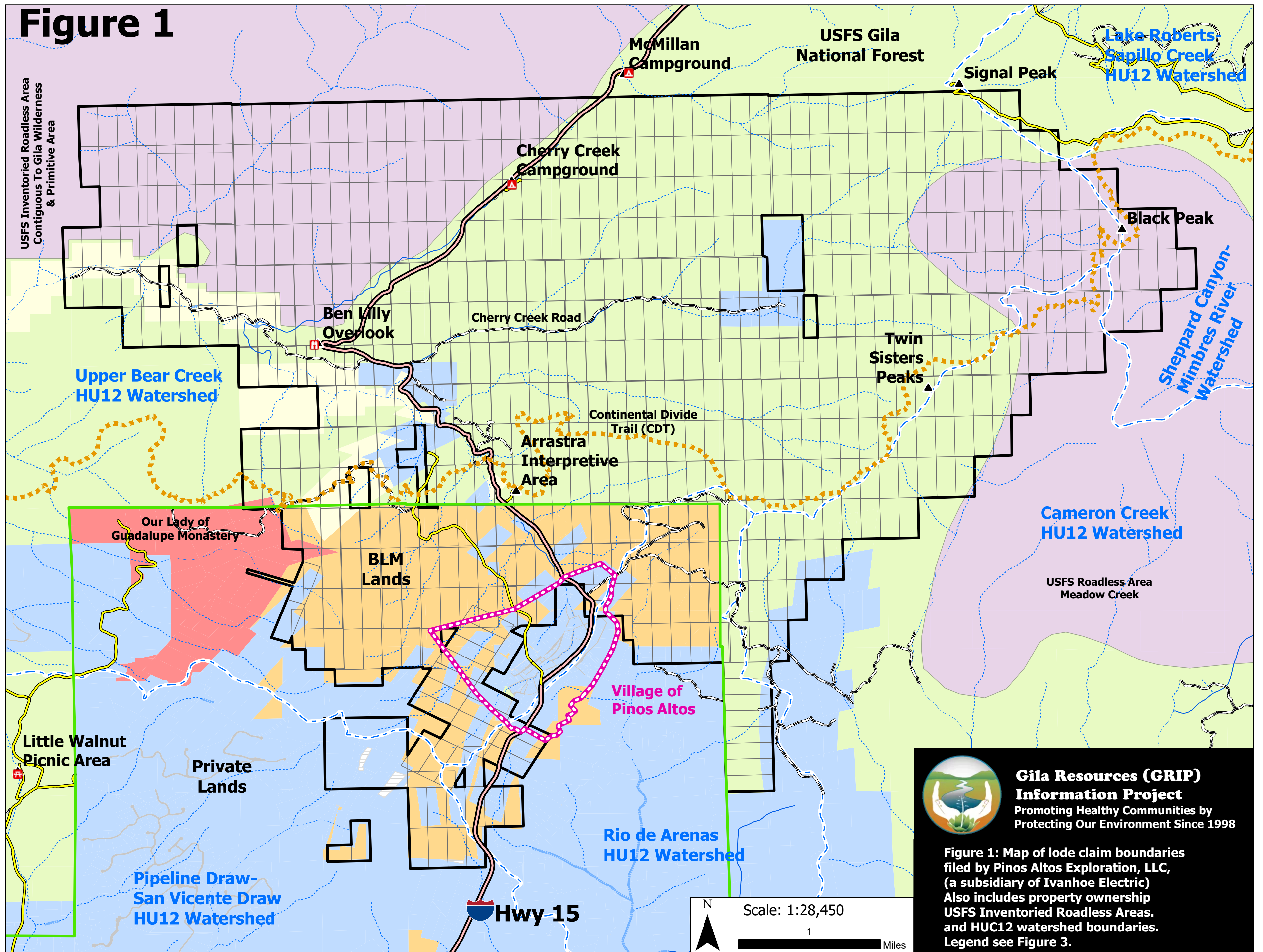


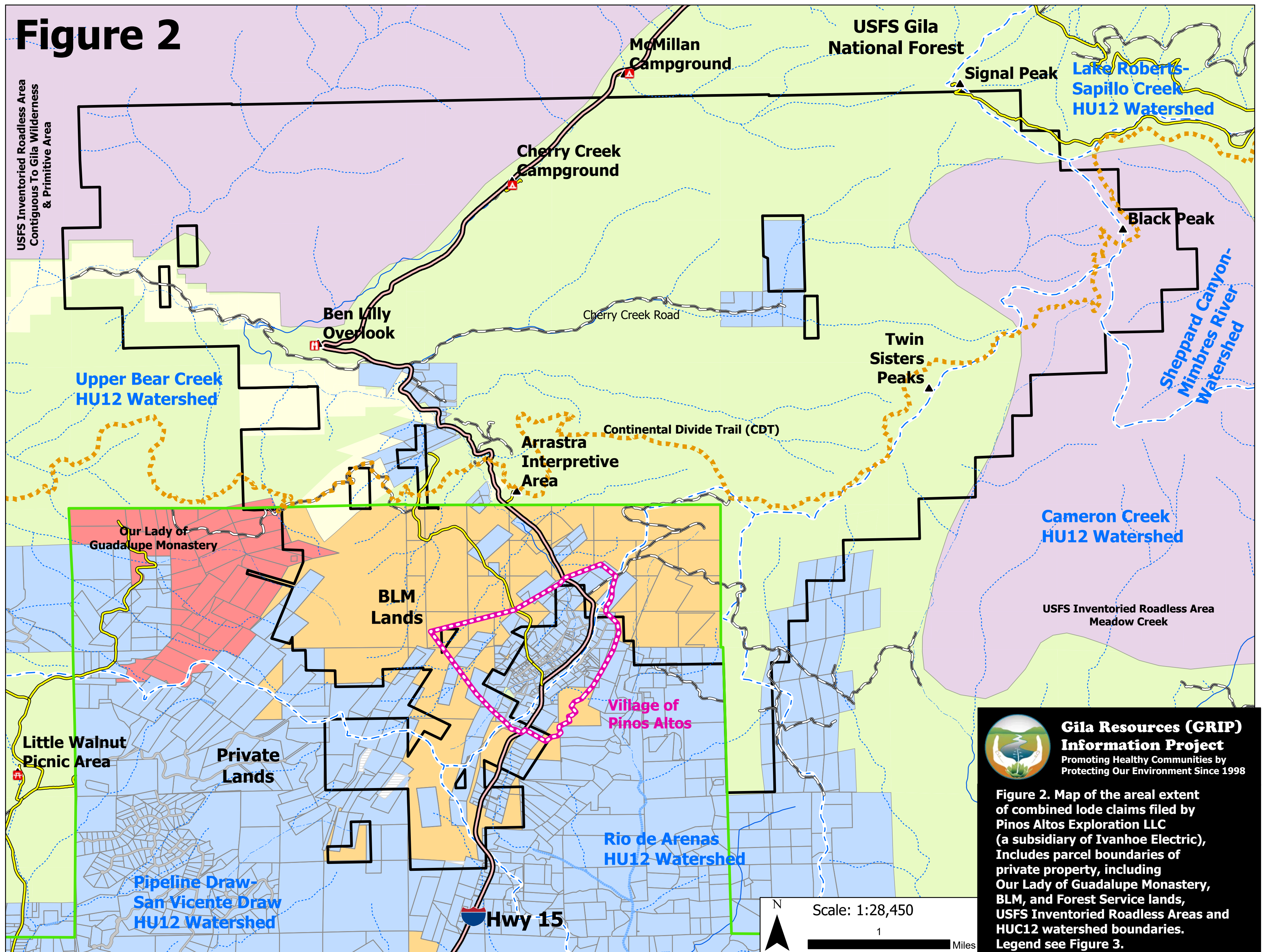
Figure 1



**Gila Resources (GRIP)
Information Project**
Promoting Healthy Communities by
Protecting Our Environment Since 1998

Figure 1: Map of lode claim boundaries
filed by Pinos Altos Exploration, LLC,
(a subsidiary of Ivanhoe Electric)
Also includes property ownership
USFS Inventoried Roadless Areas,
and HUC12 watershed boundaries.
Legend see Figure 3.

Figure 2






Gila Resources (GRIP) Information Project

Promoting Healthy Communities by Protecting Our Environment Since 1998

Figure 2. Map of the areal extent of combined lode claims filed by Pinos Altos Exploration LLC (a subsidiary of Ivanhoe Electric), Includes parcel boundaries of private property, including Our Lady of Guadalupe Monastery, BLM, and Forest Service lands, USFS Inventoried Roadless Areas and HUC12 watershed boundaries. Legend see Figure 3.

Figure 3 - Legend







Transportation

-  High Clearance Vehicles Only
-  Roads
-  Highways









Recreation Sites

-  Campground
-  Observation Site
-  Points of Interest

Hydrology

-  River (Perennial)
-  Perennial Stream
-  Intermittent Stream
-  Ephemeral Stream
-  Artificial Path
-  Watershed HU12

Public and Private Parcel Ownership

-  BLM
-  COUNTY
-  MONASTERY of Our Lady of Guadalupe
-  PRIVATE
-  ROW
-  USA
-  USFS
-  UNKNOWN OWNERSHIP

Other

-  Gila National Forest Administrative Boundary
-  Cities, Towns, & Villages
-  Inventoried Roadless Area

BLM Lode Claims - PA Area

Figure 1:




-  Outline of all lode claims filed by Pinos Altos Exploration
-  Individual Parcel Lode Claims Pinos Altos Exploration, LLC

Figure 2:

-  Outline of all lode claims filed by Pinos Altos Exploration
-  Individual property parcels from Grant County Assessor's Office

Data Sources:

Grant County Assessor's Office, Silver City, NM <http://assessor.grantcountynm.com/assessor/web/>
 Land Matters (non-profit educational organization), P.O. Box 312, Morristown, AZ 85342,
<http://www.mylandmatters.org/Maps/ClaimsNm/GetMap>
 U.S. Department of the Interior, Bureau of Land Management, Geospatial Business Platform, BLM Natl MLRS
 Mining Claims, <https://gbp-blm-egis.hub.arcgis.com/pages/newmexico>