NOTICE

YOUR STREET WILL BE CLOSED FOR MAINTENANCE

See map for your street closures

IF WEATHER CAUSES A HALT TO THE PROJECT, YOUR STREETS MAY BE REQUIRED TO BE CLOSED AT A LATER DATE, IF THIS HAPPENS, YOU WILL RECEIVE ANOTHER NOTICE.



TEXT ROAD TO (833) 359-7176
FOR ROAD CLOSURES DUE TO WEATHER DELAYS.
FOR MORE INFORMATION ON ROAD CLOSURES AND TO VIEW YOUR SPECIFIC STREET, PLEASE VISIT US ONLINE AT:
WWW.HA5INFO.COM/TRAVISCOUNTY

Andale Construction will be performing street maintenance in your area on behalf of **TRAVIS COUNTY.** The product is a **High Density Mineral Bond** called **HA5.** You can learn more at **www.preserveasphalt.com.** This project will help to significantly extend the life of your asphalt streets. We ask for your cooperation during the process, and in return you will receive an improved road surface.

PLEASE TURN OFF SPRINKLERS ON DAY OF CLOSURE FOR YOUR SECTION

WHERE DO I PARK MY CAR? While your road is closed, you may park on the street in any open area outside the work zone. No vehicle will be allowed on the newly treated road surfaces until the road is reopened. Please do not park within 50 feet of any road being worked on.

WHAT IF MY CAR IS PARKED ON A ROAD THAT IS CLOSED? We will begin work at 7:00 A.M. and vehicles will be allowed to **exit the area up until 7:30 A.M.** The streets being treated will be **closed for 24hours.** If your vehicle is on a street that will be blocked by adjacent surfacing work, it will have to remain until the work is complete. If your vehicle is on the street when work begins, it will have to be towed to the end of the area.

WHAT IF I DRIVE ON THE ROAD WHILE IT'S CLOSED? Please do not attempt to drive on the road while it is closed as this may cause damage to your vehicle and several thousands of dollars of damage to the newly treated surface. **ANDALE CONSTRUCTION** is **NOT RESPONSIBLE** for damage to your vehicle or to the newly treated road surface.

Frequently Asked Questions:

Q: How will we get our mail, FEDEX and UPS packages?
A: We have coordinated with the postal service and you will receive your mail and packages as scheduled.

Q: How will the shuttle system work?
A: You should be able to park within walking distance of your home. If assistance is needed with transport between your home and vehicle, please call the number listed below between the hours of 8:30am and 7:00pm.

Q: How will this affect any landscaping work?
A: Please hold off on any landscape work while road work is being performed and turn off sprinkler systems during and 24 hours after the road is treated.

Q: How will this affect emergency vehicles?
A: Emergency vehicles will be able to access any home in the neighborhood 24 hours a day.

ANDALE CONSTRUCTION

Doug Burns
HA5 Operations Manager
(620) 222-8393

Anthony Capul
HA5 Regional Manager
(316) 833-2991


Travis County, TX
Legend
9/14
9/15
9/16
9/17
9/18
9/19
9/21
9/22
9/23
9/24
9/25
9/26
9/28
Gallardia Dr
Milagro Dr
Straw Flower Dr
Prezia Dr
Heliotrope Ct
Acacia Bud Dr
Lemon Mint Ct
Senna Hills Dr
Rivina Dr
Vervain Ct
Indigo Broom Loop
Gilia Dr
Pluchea Cv
Coreopsis Dr
Peonia Ct
Allium Dr
Bee Caves Rd
2244
Google Earth
1000 ft
N


Travis County, TX
Legend
9/14
9/15
9/16
9/17
9/18
9/19
9/21
9/22
9/23
9/24
9/25
9/26
9/28
Pleasant Panorama View
Preserve Vista Terrace
Sea Eagle View
Sea Eagle View
Resaca Blvd
Pointe View Dr
Pointe View Dr
Resaca Blvd
Windswept Dr
Rimrock Dr
Google Earth
1000 ft
N


Travis County, TX
Legend
9/14
9/15
9/16
9/17
9/18
9/19
9/21
9/22
9/23
9/24
9/25
9/26
9/28
Lake Stone Dr
Watercrest Ct
Watercrest Dr
Choes Boom Bend
Sterling Panorama Terrace
Emerald Falls Dr
Lake Stone Dr
Sonoma Cv
Emerald Falls Dr
Resaca Blvd
Cascade Falls
Sonoma Dr
Sundown Dr
Cascade Falls Dr
Andrea Ridge Cv
Etna Dr
Bee Caves Rd
Google Earth
1000 ft
N


Travis County, TX
Legend
9/14
9/15
9/16
9/17
9/18
9/19
9/21
9/22
9/23
9/24
9/25
9/26
9/28
Britany Point Ln
Huron Club Ct
Fairfax Ridge Pl
San Benito Ct
San Mateo Dr
Sonoma Dr
Normandy Ridge Ln
Pleasant Hill Ct
Arvin Dr
Adelanto Ct
Avenal Dr
Sonoma Dr
Reims Ct
Bonecia Ct
Savoy Ct
Baylon Dr
Bee Cave Pkwy
Bee Caves Rd
Carisbad Dr
Carisbad Dr
Fortuna Cv
Fortuna Dr
Tulare Dr
Portola Ct
Loomis Dr
Norco Dr
Etna Dr
Sonoma Dr
Santee Dr
Marin Ct
Napa Dr
Tehama Ct
Lomita Dr
2244
Google Earth
N
1000 ft