



3-Day Rainfall Forecast

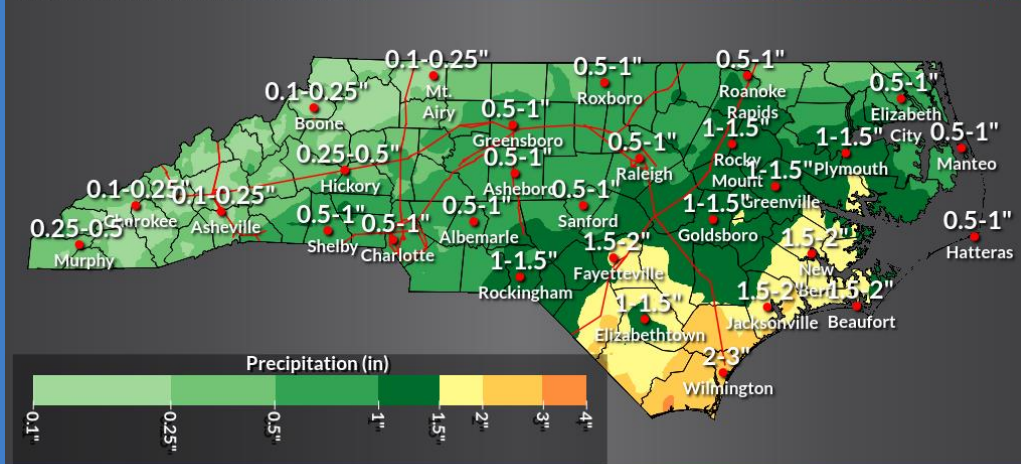
72-hour Precipitation Amount

Valid Wed 8:00AM through Sat 8:00AM EDT

Weather Forecast Office
Raleigh, NC



Issued Jun 04, 2025 5:13 AM EDT



YouTube, Facebook, and X: @NWSRaleigh

weather.gov/raleigh

- Rain with embedded thunderstorms will increase in coverage Wednesday night for southern areas of the state, spreading north and east through Thursday morning.
- Rainfall totals of 2-3" are forecast with 5+" possible across southern portions of eastern NC, especially where thunderstorms continue to develop over the same areas.
- Totals up to 1.5" are forecast through Friday morning across the remainder of eastern NC with up to 1" possible elsewhere.



Wednesday's Rainfall Forecast & Flash Flooding Potential

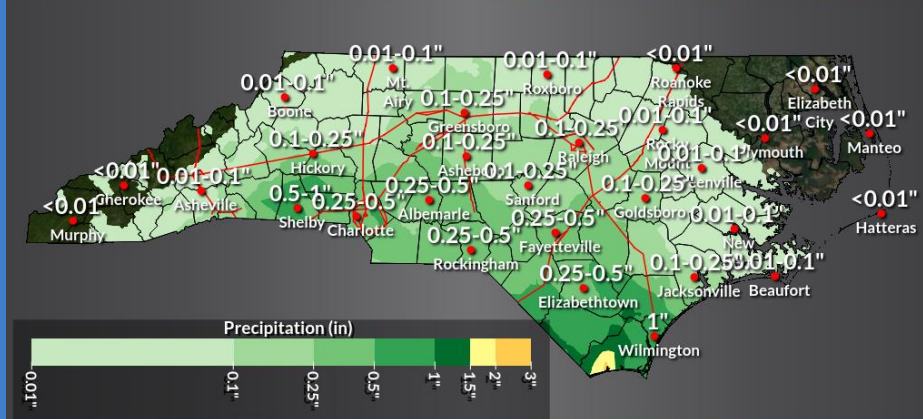
24-hour Precipitation Amount

Valid Wed 8:00AM through Thu 8:00AM EDT

Weather Forecast Office
Raleigh, NC

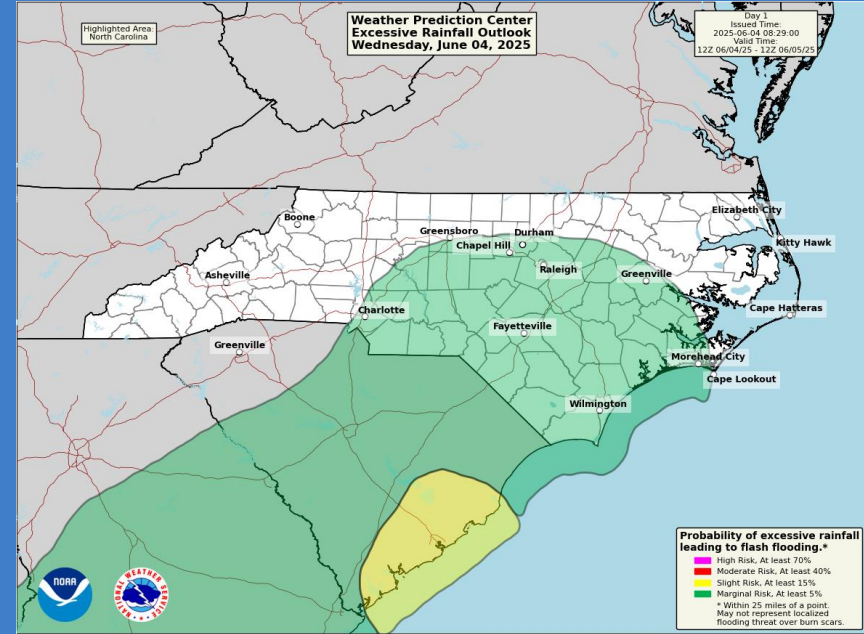


Issued Jun 04, 2025 5:12 AM EDT



YouTube, Facebook, and X: @NWSRaleigh

weather.gov/raleigh



No Area/Label	MARGINAL (MRGL)	SLIGHT (SLGT)	MODERATE (MDT)	HIGH (HIGH)
Flash floods are generally not expected.	Isolated flash floods possible	Scattered flash floods possible	Numerous flash floods likely	Widespread flash floods expected
	Localized and primarily affecting pieces that can experience rapid runoff with heavy rainfall.	Mainly localized. Most vulnerable are urban areas, roads, small streams and washes. Isolated significant flash floods possible.	Numerous flash flooding events with significant events possible. Many streams may flood, potentially affecting larger rivers.	Severe, widespread flash flooding. Areas that don't normally experience flash flooding, could. Lives and property in greater danger.
@NWSWPC				
Flash flooding occur rare	Flash flooding occur rare	Flash flooding occur rare	Flash flooding occur rare	Flash flooding occur rare

- Periods of moderate to heavy rainfall will move into central and eastern NC late Wednesday, increasing the chance for isolated flash floods.



Thursday's Rainfall Forecast & Flash Flooding Potential

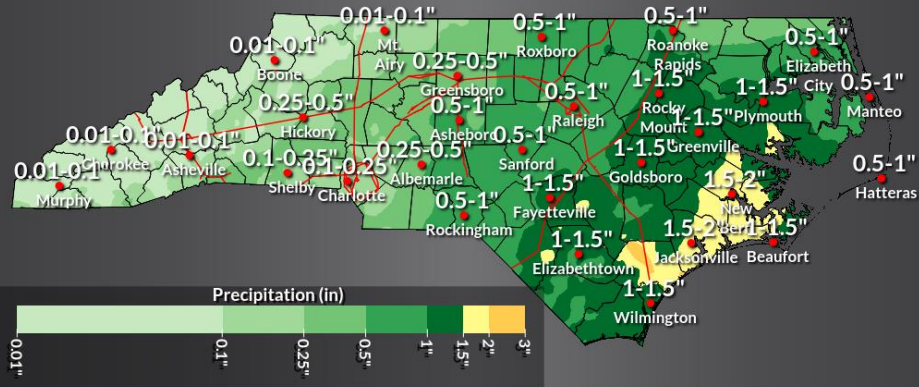
24-hour Precipitation Amount

Valid Thu 8:00AM through Fri 8:00AM EDT

Weather Forecast Office
Raleigh, NC

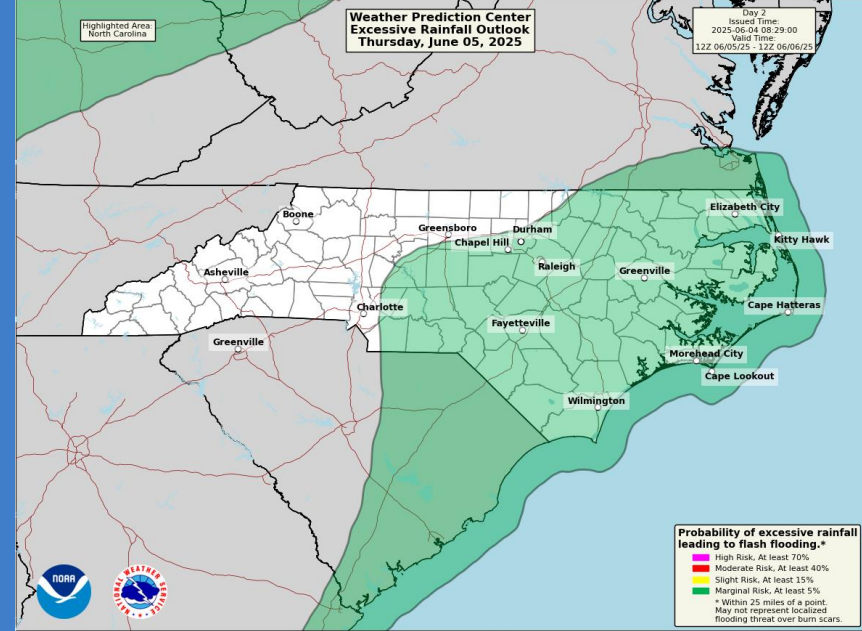


Issued Jun 04, 2025 5:12 AM EDT



YouTube, Facebook, and X: @NWSRaleigh

weather.gov/raleigh



No Area/Label	MARGINAL (MRGL)	SLIGHT (SLGT)	MODERATE (MDT)	HIGH (HIGH)
Flash floods are generally not expected.	Isolated flash floods possible	Scattered flash floods possible	Numerous flash floods likely	Widespread flash floods expected
	Localized and primarily affecting pieces that can experience rapid runoff with heavy rainfall.	Mainly localized. Most vulnerable are urban areas, roads, small streams and washes. Isolated significant flash floods possible.	Numerous flash flooding events with significant events possible. Many streams may flood, potentially affecting larger rivers.	Severe, widespread flash flooding. Areas that don't normally experience flash flooding, could. Lives and property in greater danger.
@NWSWPC				
Flash Flooding NO Flash Flooding				

- The threat for isolated flash floods spreads across the eastern half of the state Thursday as moderate to heavy rainfall continues.



7-Day Rainfall Forecast

7-Day Precipitation Amount

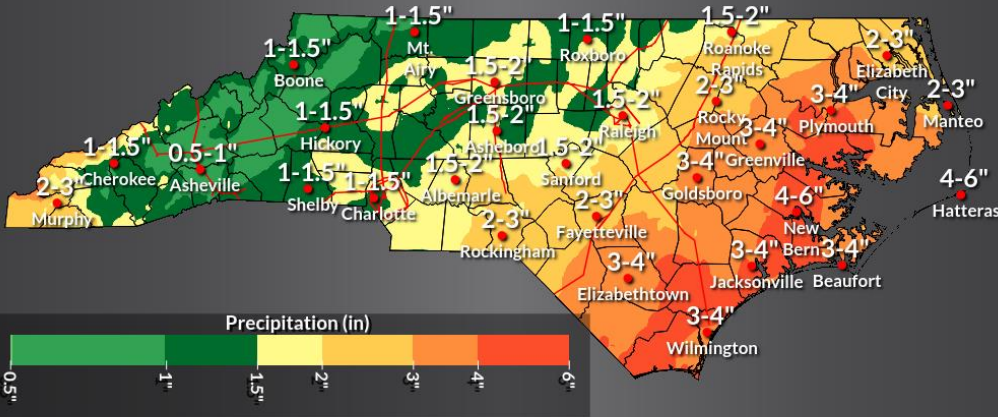
Weather Forecast Office

Raleigh, NC



Valid Wed 8:00AM through Wed 8:00AM EDT

Issued Jun 04, 2025 5:20 AM EDT



YouTube, Facebook, and X: @NWSRaleigh

weather.gov/raleigh

- A coastal low will increase the potential for moderate to heavy rainfall across eastern NC late Wednesday into Friday.
- A cold front will keep unsettled weather in the forecast Friday, through the weekend, and into early next week.
- The threat for severe storms over the weekend should be monitored as forecast details become better refined.



Saturday's Rainfall Forecast & Flash Flooding Potential

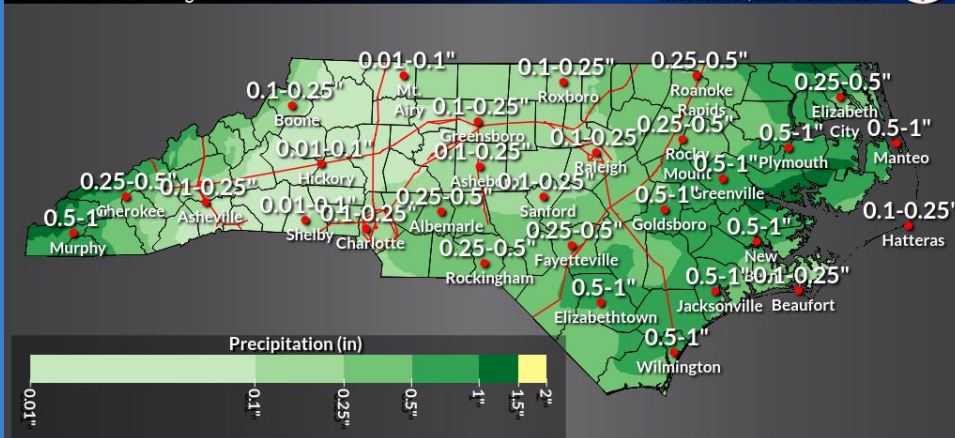
24-hour Precipitation Amount

Valid Sat 8:00AM through Sun 8:00AM EDT

Weather Forecast Office
Raleigh, NC

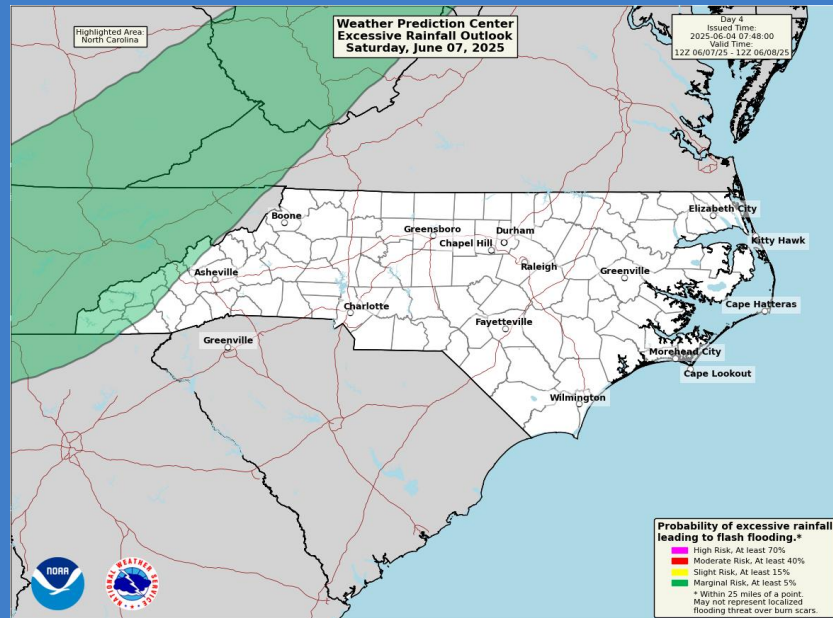


Issued Jun 04, 2025 6:21 AM EDT



YouTube, Facebook, and X: @NWSRaleigh

weather.gov/raleigh

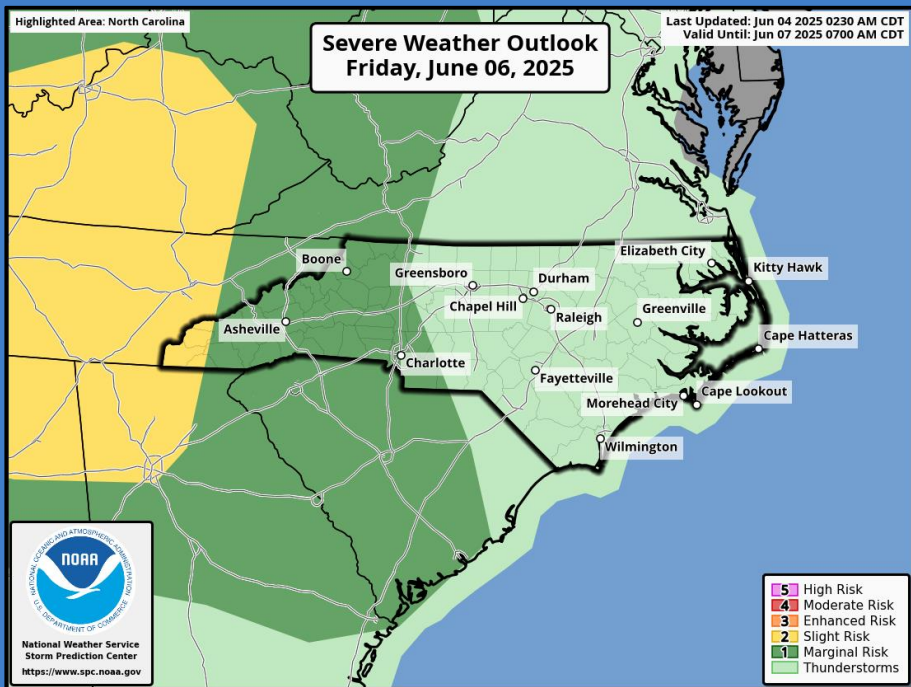


No Area/Label	MARGINAL (MRGL)	SLIGHT (SLGT)	MODERATE (MDT)	HIGH (HIGH)
Flash floods are generally not expected.	Isolated flash floods possible	Scattered flash floods possible	Numerous flash floods likely	Widespread flash floods expected
	Localized and primarily affecting pieces that can experience rapid runoff with heavy rainfall.	Mainly localized. Most vulnerable are urban areas, roads, small streams and washes. Isolated significant flash floods possible.	Numerous flash flooding events with significant events possible. Many streams may flood, potentially affecting larger rivers.	Severe, widespread flash flooding. Areas that don't normally experience flash flooding, could. Lives and property in greater danger.
@NWSWPC				
Flash Flooding: minor risk	Flash Flooding: NO Flash Flooding			

- A cold front approaching from the west will keep unsettled weather in the forecast with the greatest chance for isolated flash floods across portions of the mountains Saturday.



Friday's Severe Weather Outlook



- The SPC has introduced a Marginal Risk for severe weather across the mountains and into the foothills Friday afternoon and evening. The greatest chance for severe storms will be across the SW mountains where a Slight Risk is in place.
- The primary impacts with any severe storms will be damaging wind gusts and locally heavy downpours.

THUNDERSTORMS (no label)	1 - MARGINAL (MRGL)	2 - SLIGHT (SLGT)	3 - ENHANCED (ENH)	4 - MODERATE (MDT)	5 - HIGH (HIGH)
No severe* thunderstorms expected	Isolated severe thunderstorms possible	Scattered severe storms possible	Numerous severe storms possible	Widespread severe storms likely	Widespread severe storms expected
Lightning/flooding threats exist with all thunderstorms	Limited in duration and/or coverage and/or intensity	Short-lived and/or not widespread, isolated intense storms possible	More persistent and/or widespread, a few intense	Long-lived, widespread and intense	Long-lived, very widespread and particularly intense

* NWS defines a severe thunderstorm as measured wind gusts to at least 58 mph, and/or hail to at least one inch in diameter, and/or a tornado. All thunderstorm categories imply lightning and the potential for flooding. Categories are also tied to the probability of a severe weather event within 25 miles of your location.