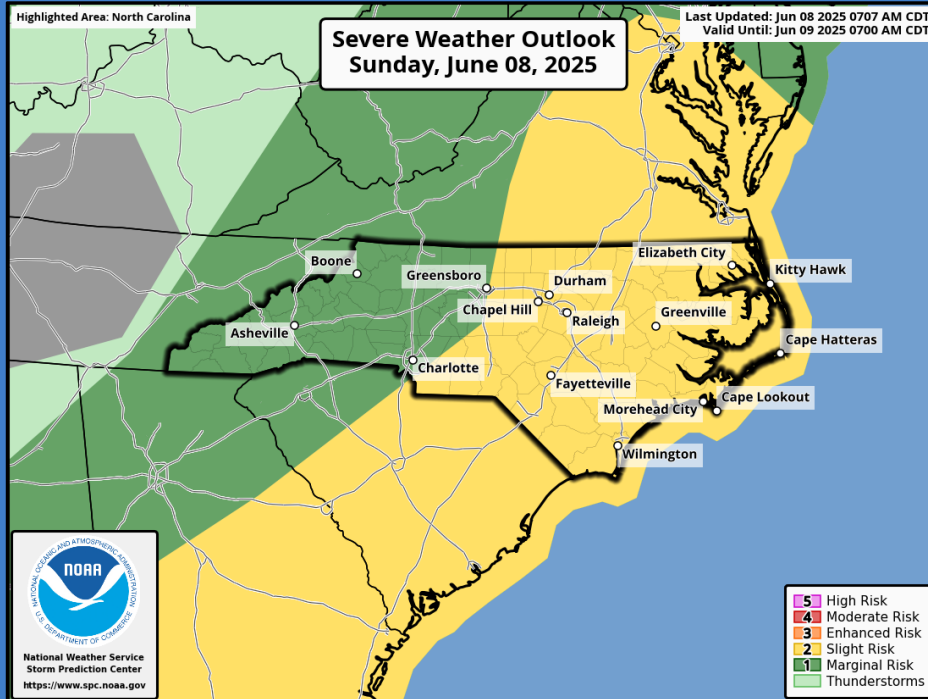




Sunday's Severe Weather Outlook



- A Slight Risk (level 2 of 5) remains in place for the central Piedmont and Coastal Plain with a Marginal Risk (level 1 of 5) for the western portions of the state Sunday.
- Any severe storms will be capable of damaging wind gusts, large hail and locally heavy downpours. An isolated tornado cannot also be ruled out with the greatest potential across the NE Piedmont and Coastal Plain

THUNDERSTORMS (no label)	1 - MARGINAL (MRGL)	2 - SLIGHT (SLGT)	3 - ENHANCED (ENH)	4 - MODERATE (MDT)	5 - HIGH (HIGH)
No severe* thunderstorms expected	Isolated severe thunderstorms possible	Scattered severe storms possible	Numerous severe storms possible	Widespread severe storms likely	Widespread severe storms expected
Lightning/flooding threats exist with all thunderstorms	Limited in duration and/or coverage and/or intensity	Short-lived and/or not widespread, isolated intense storms possible	More persistent and/or widespread, a few intense	Long-lived, widespread and intense	Long-lived, very widespread and particularly intense

* NWS defines a severe thunderstorm as measured wind gusts to at least 58 mph, and/or hail to at least one inch in diameter, and/or a tornado. All thunderstorm categories imply lightning and the potential for flooding. Categories are also tied to the probability of a severe weather event within 25 miles of your location.

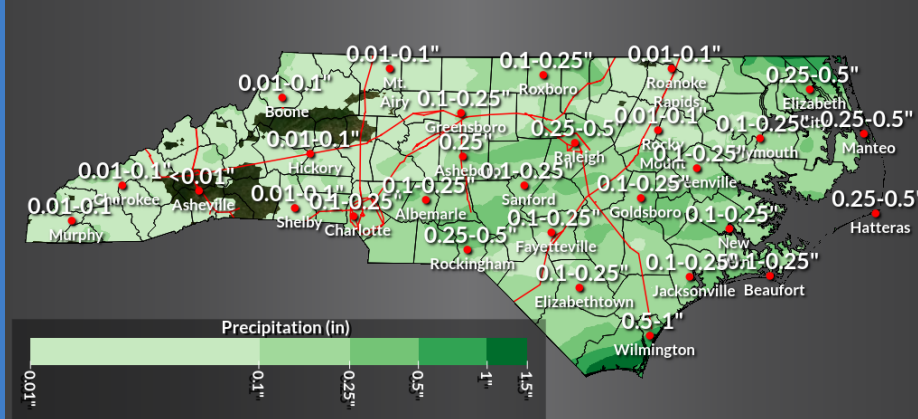


Sunday's Rainfall Forecast & Flash Flooding Potential

24-hour Precipitation Amount

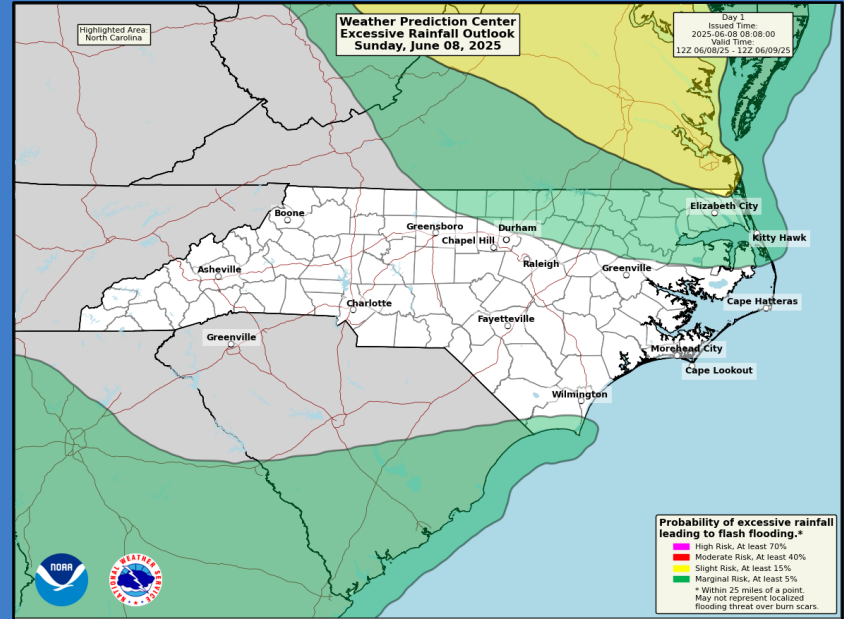
Valid Sun 8:00AM through Mon 8:00AM EDT

Weather Forecast Office
Raleigh, NC
Issued Jun 08, 2025 7:13 AM EDT



YouTube, Facebook, and X: @NWSRaleigh

weather.gov/raleigh



No Area/Label	MARGINAL (MRGL)	SLIGHT (SLGT)	MODERATE (MDT)	HIGH (HIGH)
Flash floods are generally not expected.	Isolated flash floods possible	Scattered flash floods possible	Numerous flash floods likely	Widespread flash floods expected
	Localized and primarily affecting places that can experience rapid runoff with heavy rainfall.	Mainly localized. Most vulnerable are urban areas, roads, small streams and washes. Isolated significant flash floods possible.	Numerous flash flooding events with significant events possible. Many streams may flood, potentially affecting larger rivers.	Severe, widespread flash flooding. Areas that don't normally experience flash flooding, could. Lives and property in greater danger.
@NWSWPC				
Flash Flooding nearby	Flash Flooding NO Flash Flooding			

- Isolated flash floods are possible across portions of the northern Piedmont and Coastal Plain, and coastal areas in the SE.



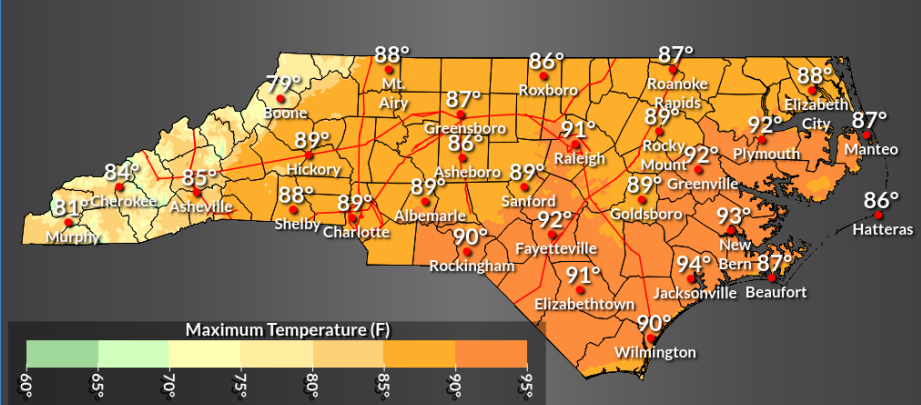
Sunday's Temperatures and Heat Index Forecast

Max Temperature Forecast

Valid Sunday Jun 08, 2025

Weather Forecast Office
Raleigh, NC

Issued Jun 08, 2025 7:05 AM EDT



YouTube, Facebook, and X: @NWSRaleigh

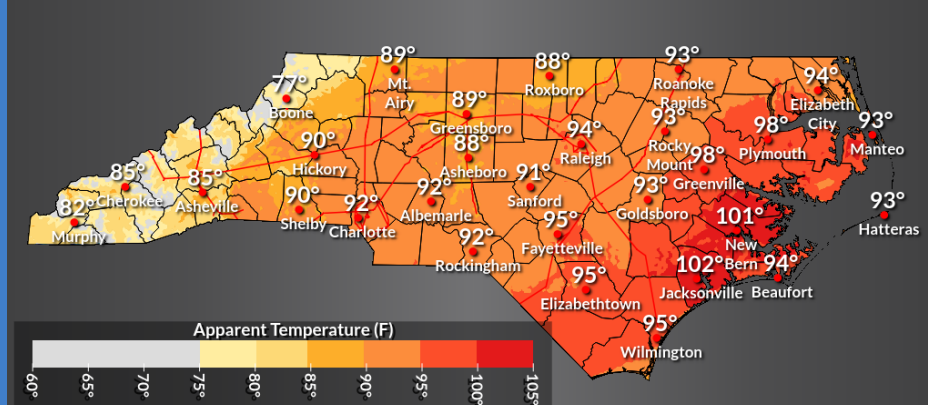
weather.gov/raleigh

Max Apparent Temperature Forecast

Valid Sunday Jun 08, 2025

Weather Forecast Office
Raleigh, NC

Issued Jun 08, 2025 7:06 AM EDT



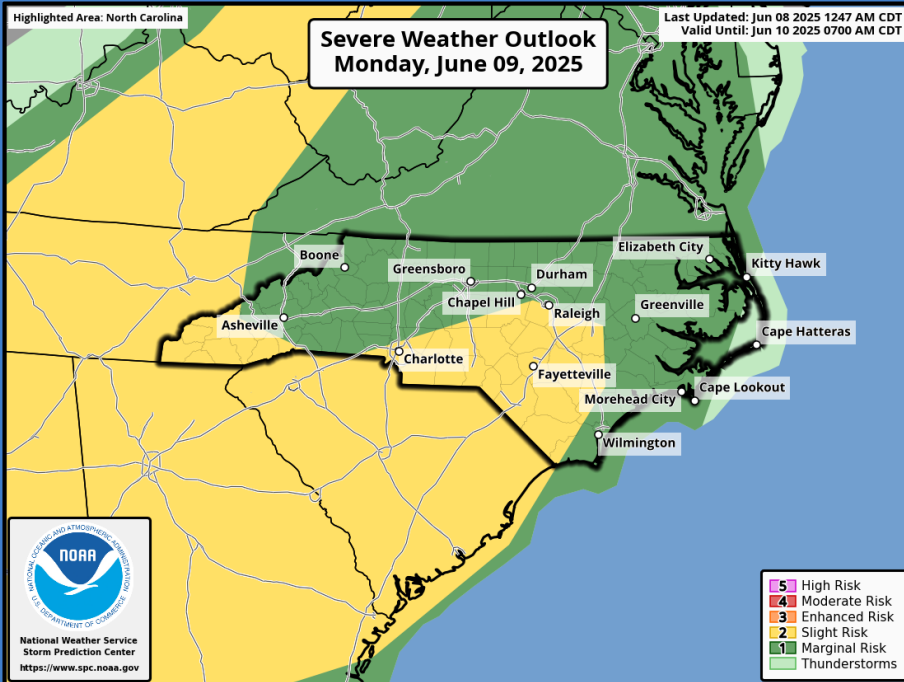
YouTube, Facebook, and X: @NWSRaleigh

weather.gov/raleigh

- High temperatures are forecast to top out in the upper 80s and low 90s again across much of the state with heat index values in the upper 90s to 100s across eastern NC. Remember to stay hydrated, take frequent breaks, and seek shade whenever possible if spending time outdoors today.
- A Moderate Heat Risk continues Sunday across portions of central and eastern NC where heat and humidity will allow conditions to impact most individuals who are sensitive to heat.



Monday's Severe Weather Outlook



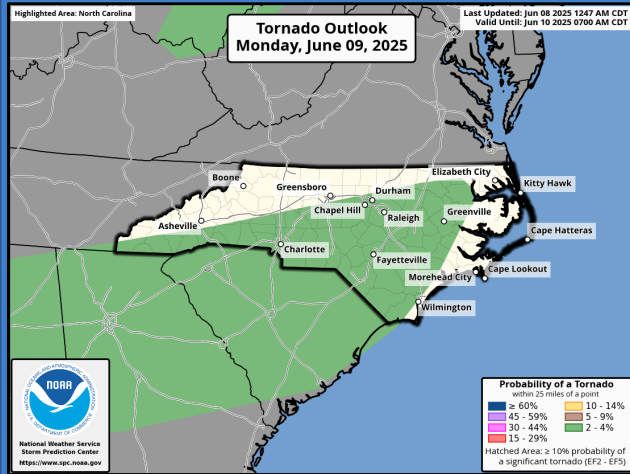
- A Slight Risk (level 2 of 5) for severe storms has expanded northward across the SW mountains and into southern portions of central NC Monday with a Marginal Risk (level 1 of 5) elsewhere across much of the state.
- The primary impacts will be damaging wind gusts and locally heavy downpours. An isolated tornado also cannot be ruled out.

THUNDERSTORMS (no label)	1 - MARGINAL (MRGL)	2 - SLIGHT (SLGT)	3 - ENHANCED (ENH)	4 - MODERATE (MDT)	5 - HIGH (HIGH)
No severe* thunderstorms expected	Isolated severe thunderstorms possible	Scattered severe storms possible	Numerous severe storms possible	Widespread severe storms likely	Widespread severe storms expected
Lightning/flooding threats exist with all thunderstorms	Limited in duration and/or coverage and/or intensity	Short-lived and/or not widespread, isolated intense storms possible	More persistent and/or widespread, a few intense	Long-lived, widespread and intense	Long-lived, very widespread and particularly intense

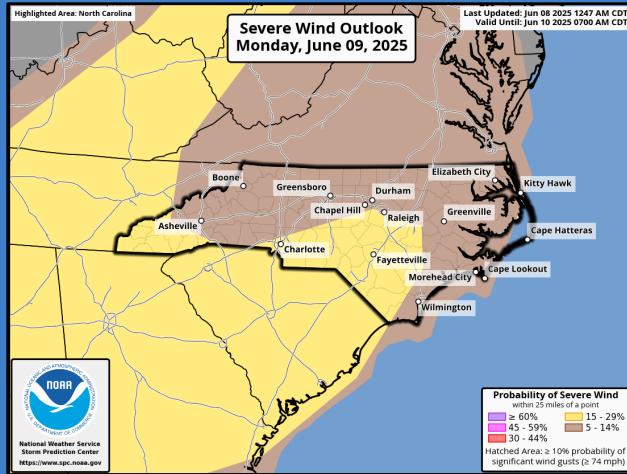
* NWS defines a severe thunderstorm as measured wind gusts to at least 58 mph, and/or hail to at least one inch in diameter, and/or a tornado. All thunderstorm categories imply lightning and the potential for flooding. Categories are also tied to the probability of a severe weather event within 25 miles of your location.



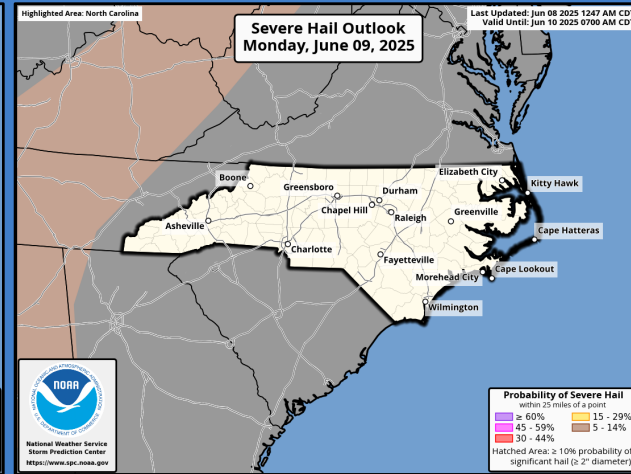
Monday's Tornado, Wind, & Hail Probabilities



Probability of a tornado within 25 miles of a point.



Probability of damaging thunderstorm winds or wind gusts in excess of 58 mph within 25 miles of a point.



Probability of hail 1" or larger in diameter within 25 miles of a point.

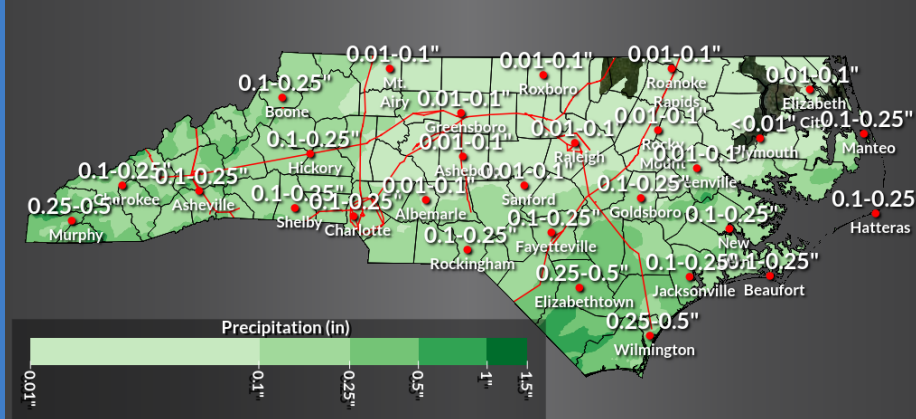


Monday's Rainfall Forecast & Flash Flooding Potential

24-hour Precipitation Amount

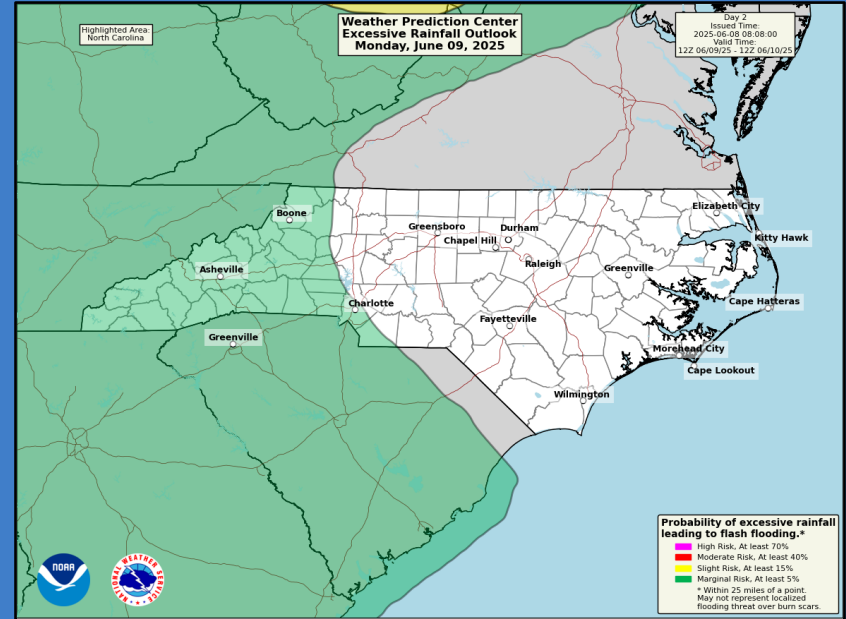
Valid Mon 8:00AM through Tue 8:00AM EDT

Weather Forecast Office
Raleigh, NC
Issued Jun 08, 2025 7:13 AM EDT



YouTube, Facebook, and X: @NWSRaleigh

weather.gov/raleigh

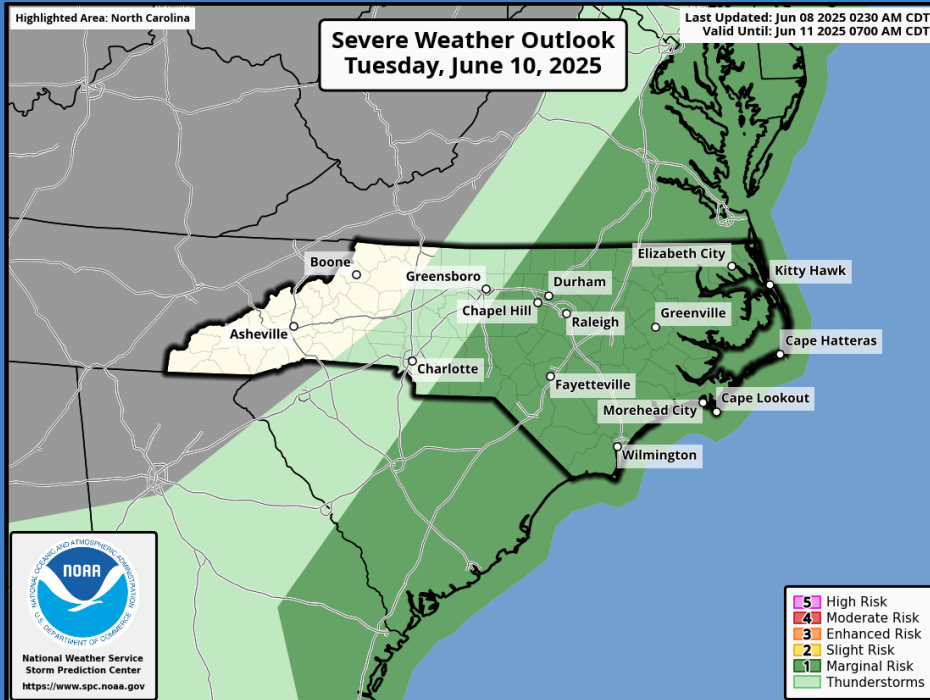


No Area/Label	MARGINAL (MRGL)	SLIGHT (SLGT)	MODERATE (MDT)	HIGH (HIGH)
Flash floods are generally not expected.	Isolated flash floods possible	Scattered flash floods possible	Numerous flash floods likely	Widespread flash floods expected
	Localized and primarily affecting places that can experience rapid runoff with heavy rainfall.	Mainly localized. Most vulnerable are urban areas, roads, small streams and washes. Isolated significant flash floods possible.	Numerous flash flooding events with significant events possible. Many streams may flood, potentially affecting larger rivers.	Severe, widespread flash flooding. Areas that don't normally experience flash flooding, could. Lives and property in greater danger.
@NWSWPC				
Flash Flooding near/mt	Flash Flooding	Flash Flooding	Flash Flooding	Flash Flooding

- Isolated flash floods are also possible across portions of Foothills and western NC.



Tuesday's Severe Weather Outlook



- The SPC has introduced a Marginal Risk (level 1 of 5) for severe storms late morning Tuesday into the afternoon for the eastern half of the state.
- The primary threat with any severe storms will be damaging wind gusts.

THUNDERSTORMS (no label)	1 - MARGINAL (MRGL)	2 - SLIGHT (SLGT)	3 - ENHANCED (ENH)	4 - MODERATE (MDT)	5 - HIGH (HIGH)
No severe* thunderstorms expected	Isolated severe thunderstorms possible	Scattered severe storms possible	Numerous severe storms possible	Widespread severe storms likely	Widespread severe storms expected
Lightning/flooding threats exist with all thunderstorms	Limited in duration and/or coverage and/or intensity	Short-lived and/or not widespread, isolated intense storms possible	More persistent and/or widespread, a few intense	Long-lived, widespread and intense	Long-lived, very widespread and particularly intense

* NWS defines a severe thunderstorm as measured wind gusts to at least 58 mph, and/or hail to at least one inch in diameter, and/or a tornado. All thunderstorm categories imply lightning and the potential for flooding. Categories are also tied to the probability of a severe weather event within 25 miles of your location.