



# 3-Day Rainfall Forecast

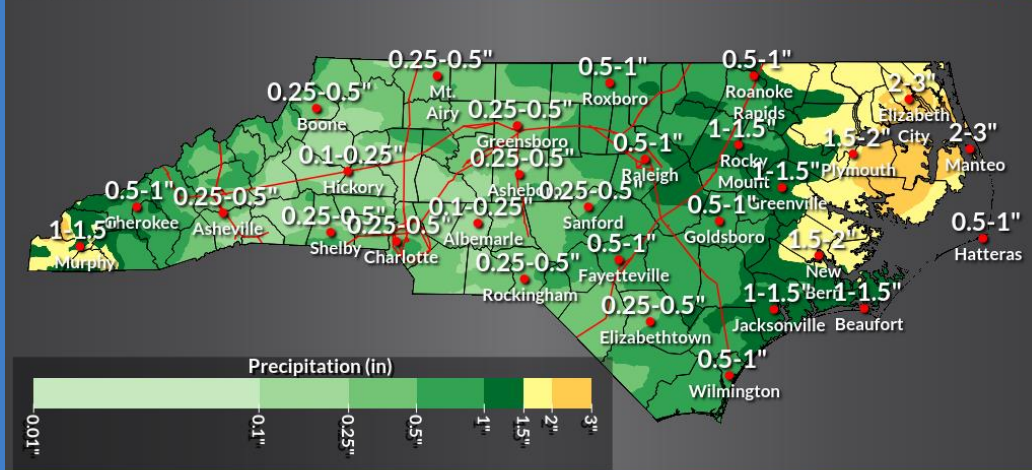
## 72-hour Precipitation Amount

Weather Forecast Office  
Raleigh, NC



Valid Sat 8:00AM through Tue 8:00AM EDT

Issued Jun 07, 2025 5:13 AM EDT



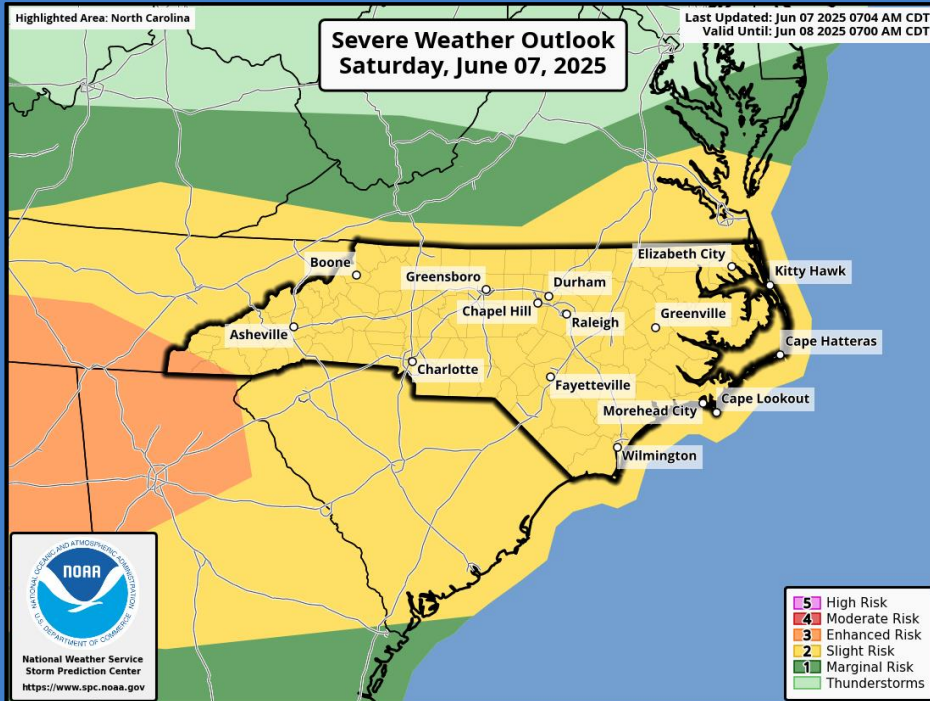
YouTube, Facebook, and X: @NWSRaleigh

weather.gov/raleigh

- A series of disturbances will interact with a frontal boundary that will stall over the region through the weekend and into next week where multiple rounds of showers and storms remain possible.
- Unsettled weather will continue through midweek, keeping rain and storms in the forecast. Some storms may become strong to severe, especially during the afternoon and evening hours each day.



# Saturday's Severe Weather Outlook



- The threat for strong to severe storms remains possible statewide Saturday afternoon and evening, with a Slight Risk in place. A small area of Enhanced Risk has been introduced across the SW mountains.
- The threat for damaging wind gusts, large hail, and locally heavy downpours will continue. A brief tornado cannot be ruled out, especially across the SW.

THUNDERSTORMS (no label)	1 - MARGINAL (MRGL)	2 - SLIGHT (SLGT)	3 - ENHANCED (ENH)	4 - MODERATE (MDT)	5 - HIGH (HIGH)
No severe* thunderstorms expected	Isolated severe thunderstorms possible	Scattered severe storms possible	Numerous severe storms possible	Widespread severe storms likely	Widespread severe storms expected
Lightning/flooding threats exist with all thunderstorms	Limited in duration and/or coverage and/or intensity	Short-lived and/or not widespread, isolated intense storms possible	More persistent and/or widespread, a few intense	Long-lived, widespread and intense	Long-lived, very widespread and particularly intense

\* NWS defines a severe thunderstorm as measured wind gusts to at least 58 mph, and/or hail to at least one inch in diameter, and/or a tornado. All thunderstorm categories imply lightning and the potential for flooding. Categories are also tied to the probability of a severe weather event within 25 miles of your location.

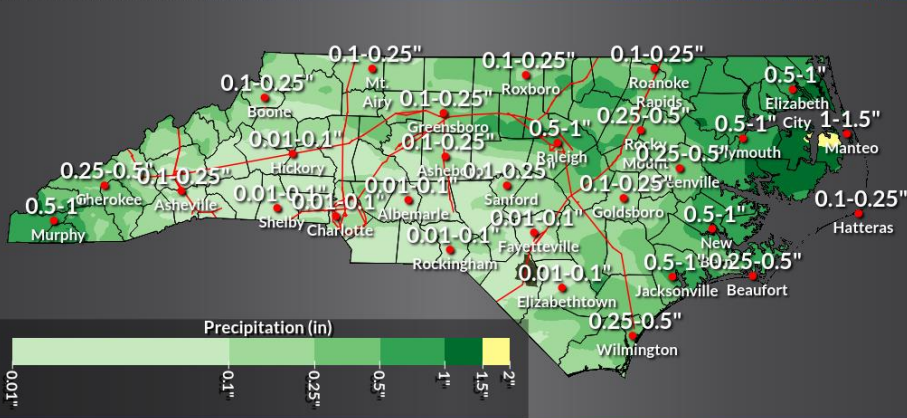


# Saturday's Rainfall Forecast & Flash Flooding Potential

## 24-hour Precipitation Amount

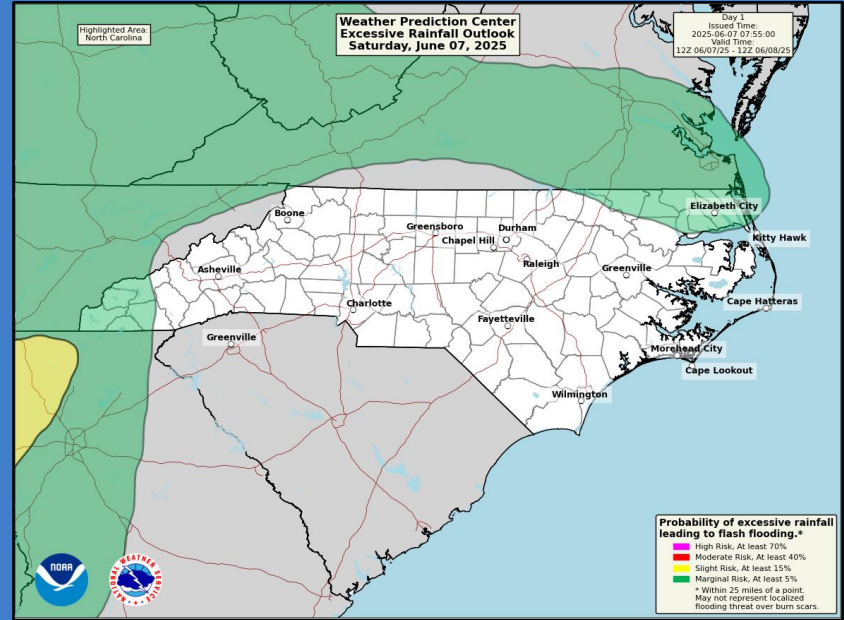
Valid Sat 8:00AM through Sun 8:00AM EDT

Weather Forecast Office  
Raleigh, NC  
Issued Jun 07, 2025 5:12 AM EDT



YouTube, Facebook, and X: @NWSRaleigh

weather.gov/raleigh



No Area/Label	MARGINAL (MRGL)	SLIGHT (SLGT)	MODERATE (MDT)	HIGH (HIGH)
Flash floods are generally not expected.	Isolated flash floods possible	Scattered flash floods possible	Numerous flash floods likely	Widespread flash floods expected
	Localized and primarily affecting places that can experience rapid runoff with heavy rainfall.	Mainly localized. Most vulnerable are urban areas, roads, small streams and washes. Isolated significant flash floods possible.	Numerous flash flooding events with significant events possible. Many streams may flood, potentially affecting larger rivers.	Severe, widespread flash flooding. Areas that don't normally experience flash flooding, could. Lives and property in greater danger.
<a href="http://www.wpc.ncop.noaa.gov">@NWSWPC</a>				

- While Saturday will not be a washout, isolated flash flooding remains possible across the SW and NE.



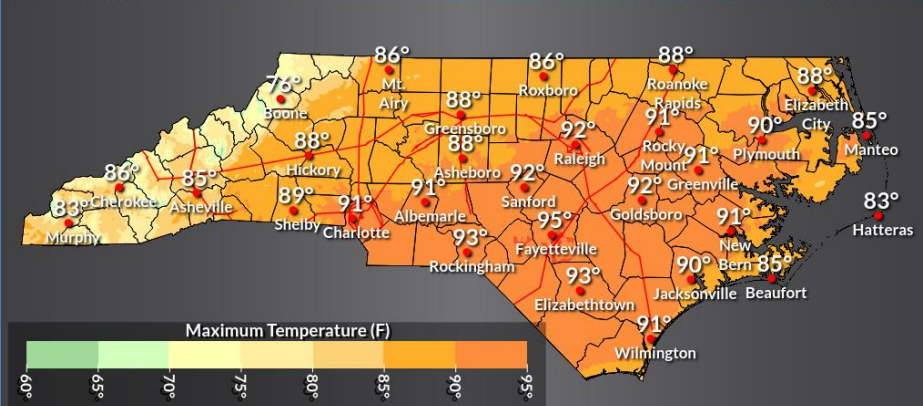
# Saturday's Temperatures and Heat Index Forecast

## Max Temperature Forecast

Valid Saturday Jun 07, 2025

Weather Forecast Office  
Raleigh, NC

Issued Jun 07, 2025 5:05 AM EDT



YouTube, Facebook, and X: @NWSRaleigh

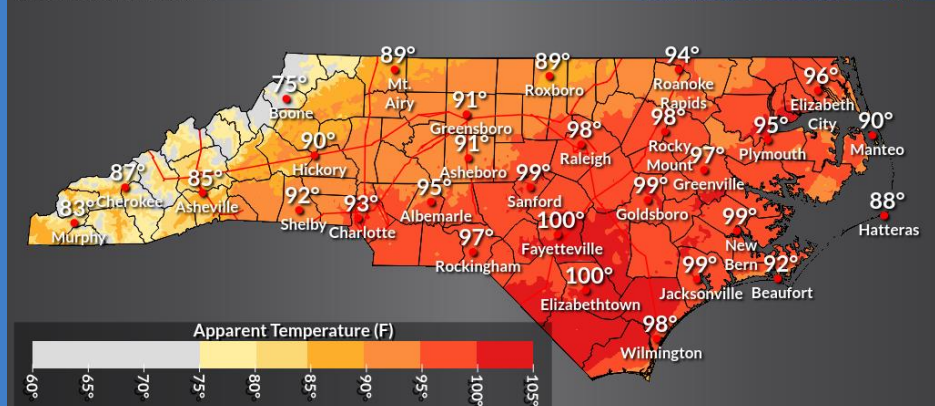
weather.gov/raleigh

## Max Apparent Temperature Forecast

Valid Saturday Jun 07, 2025

Weather Forecast Office  
Raleigh, NC

Issued Jun 07, 2025 5:06 AM EDT



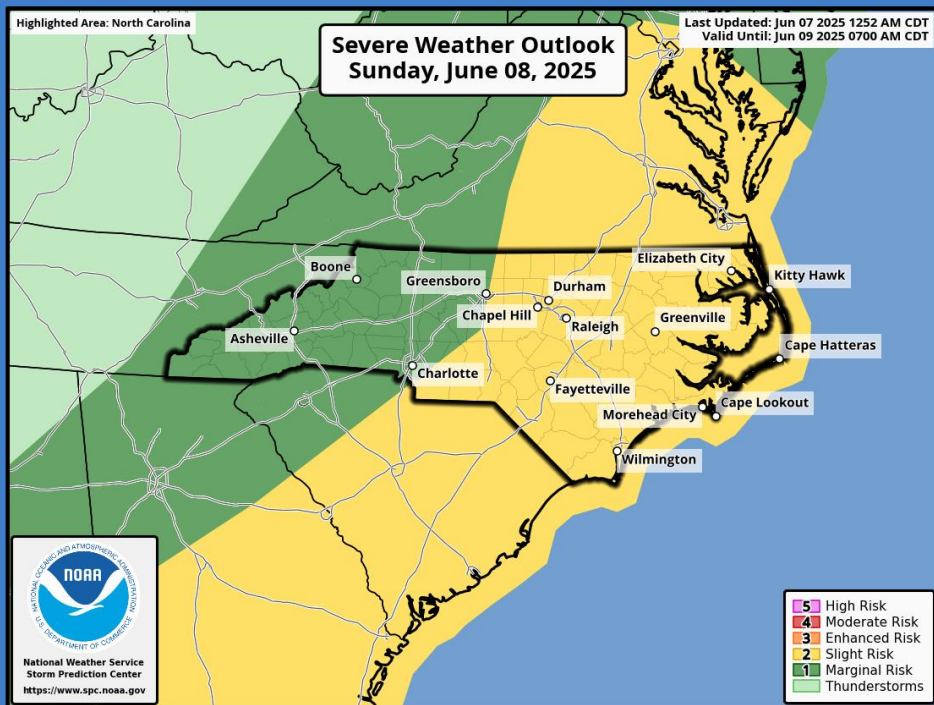
YouTube, Facebook, and X: @NWSRaleigh

weather.gov/raleigh

- Saturday will mark the hottest day of the year for some areas across central and eastern NC with highs topping out in the 90s. Remember to stay hydrated, take frequent breaks, and seek shade whenever possible if spending time outdoors today.
- A Moderate Heat Risk will develop Saturday afternoon/evening across southern portions of central and eastern NC. Heat and humidity will allow conditions to impact most individuals who are sensitive to heat.



# Sunday's Severe Weather Outlook



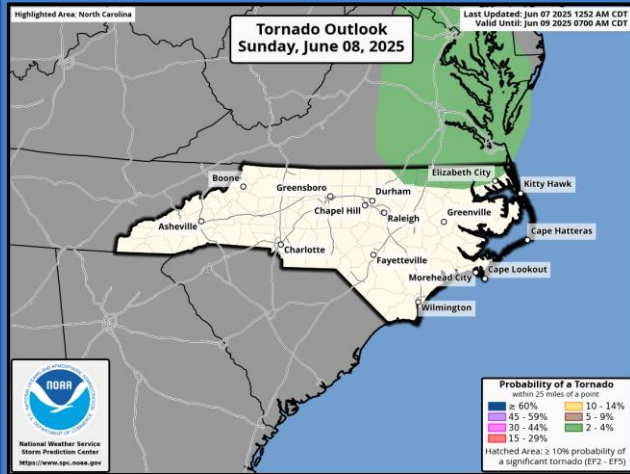
- A Slight Risk remains in place across the southern foothills into central and eastern NC with a Marginal Risk across the mountains and into the foothills Sunday.
- The primary impacts with any severe storms will continue to be damaging wind gusts, large hail and locally heavy downpours. A few brief tornadoes cannot be ruled out across northern portions of the Coastal Plain.

THUNDERSTORMS (no label)	1 - MARGINAL (MRGL)	2 - SLIGHT (SLGT)	3 - ENHANCED (ENH)	4 - MODERATE (MDT)	5 - HIGH (HIGH)
No severe* thunderstorms expected	Isolated severe thunderstorms possible	Scattered severe storms possible	Numerous severe storms possible	Widespread severe storms likely	Widespread severe storms expected
Lightning/flooding threats exist with all thunderstorms	Limited in duration and/or coverage and/or intensity	Short-lived and/or not widespread, isolated intense storms possible	More persistent and/or widespread, a few intense	Long-lived, widespread and intense	Long-lived, very widespread and particularly intense

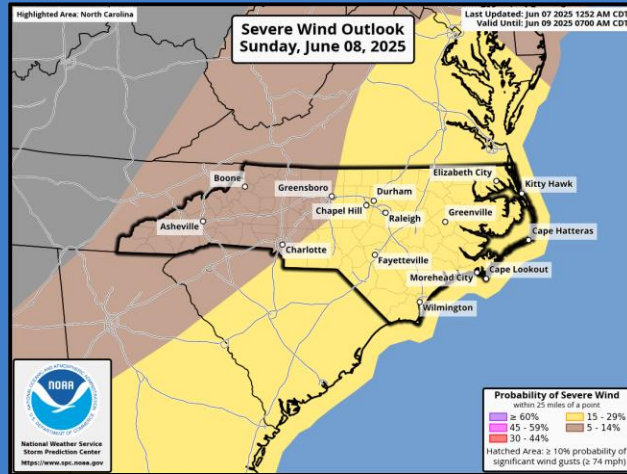
\* NWS defines a severe thunderstorm as measured wind gusts to at least 58 mph, and/or hail to at least one inch in diameter, and/or a tornado. All thunderstorm categories imply lightning and the potential for flooding. Categories are also tied to the probability of a severe weather event within 25 miles of your location.



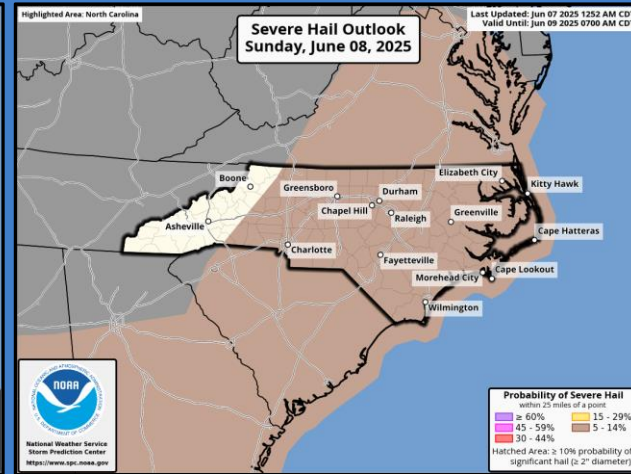
# Sunday's Tornado, Wind, & Hail Probabilities



Probability of a tornado within 25 miles of a point.



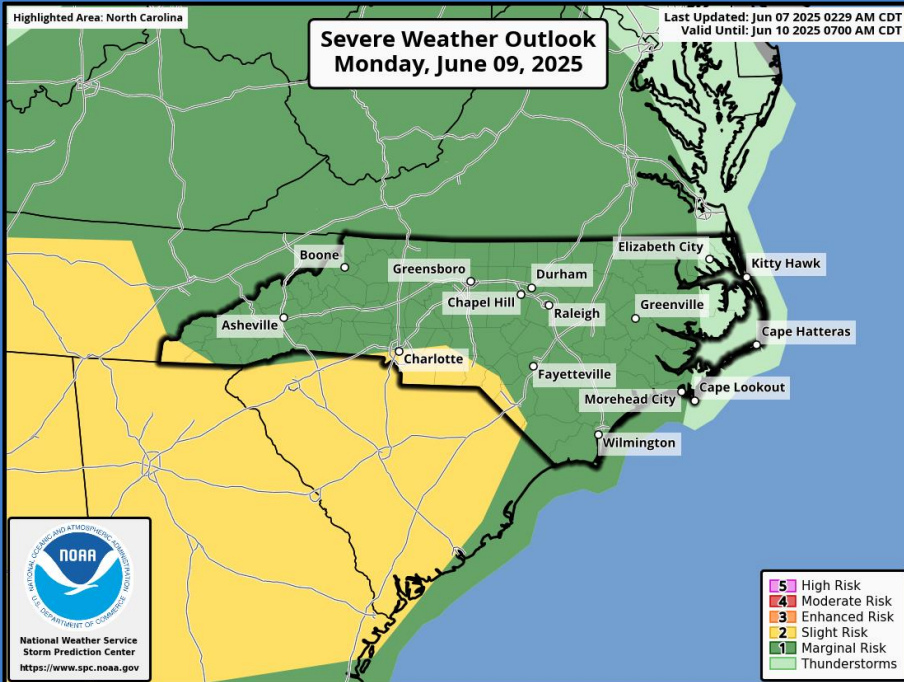
Probability of damaging thunderstorm winds or wind gusts in excess of 58 mph within 25 miles of a point.



Probability of hail 1" or larger in diameter within 25 miles of a point.



# Monday's Severe Weather Outlook



- The threat for strong to severe storms continues Monday afternoon and evening statewide, with the greatest potential across southern areas.
- The primary impacts will continue to be damaging wind gusts, large hail, and locally heavy downpours.

THUNDERSTORMS (no label)	1 - MARGINAL (MRGL)	2 - SLIGHT (SLGT)	3 - ENHANCED (ENH)	4 - MODERATE (MDT)	5 - HIGH (HIGH)
No severe* thunderstorms expected	Isolated severe thunderstorms possible	Scattered severe storms possible	Numerous severe storms possible	Widespread severe storms likely	Widespread severe storms expected
Lightning/flooding threats exist with all thunderstorms	Limited in duration and/or coverage and/or intensity	Short-lived and/or not widespread, isolated intense storms possible	More persistent and/or widespread, a few intense	Long-lived, widespread and intense	Long-lived, very widespread and particularly intense

\* NWS defines a severe thunderstorm as measured wind gusts to at least 58 mph, and/or hail to at least one inch in diameter, and/or a tornado. All thunderstorm categories imply lightning and the potential for flooding. Categories are also tied to the probability of a severe weather event within 25 miles of your location.