



3-Day Rainfall Forecast

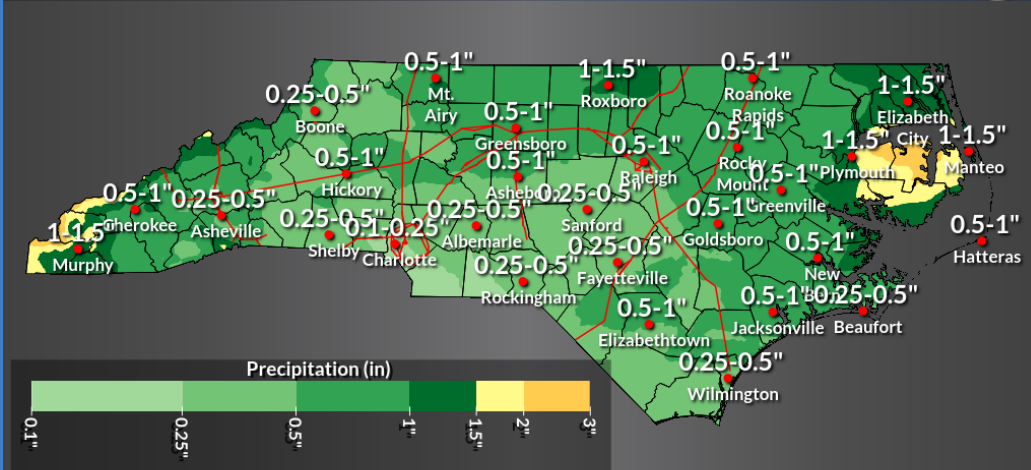
72-hour Precipitation Amount

Weather Forecast Office
Raleigh, NC



Valid Fri 8:00AM through Mon 8:00AM EDT

Issued Jun 06, 2025 5:13 AM EDT



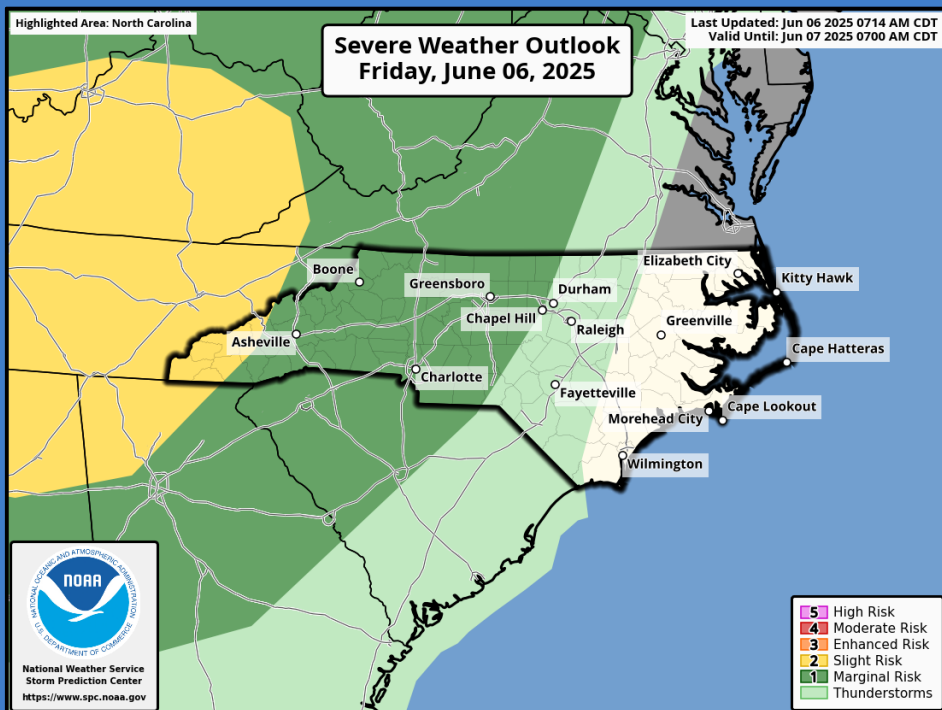
YouTube, Facebook, and X: @NWSRaleigh

weather.gov/raleigh

- Isolated to widely scattered showers and storms along the NC coast will continue to taper off through the morning hours.
- Chances of showers and storms will increase Friday afternoon and evening, with the greatest potential across western NC.
- Afternoon/evening showers and storms will remain possible statewide Saturday and Sunday.



Friday's Severe Weather Outlook



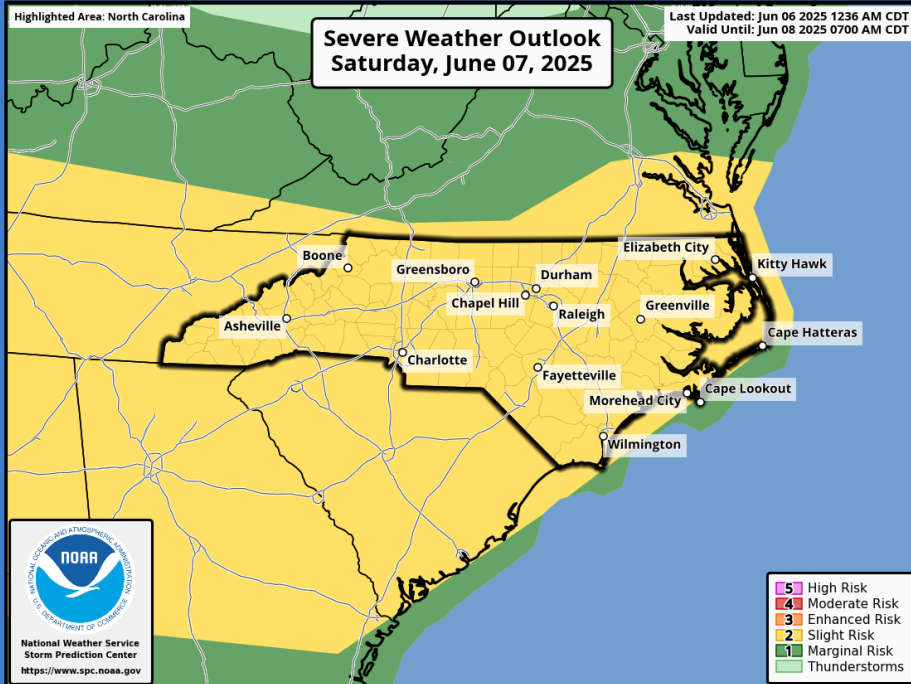
- Strong to severe storms remain possible Friday afternoon and evening across the western half of the state with the greatest potential across the SW mountains.
- The primary impacts will be damaging wind gusts, large hail, and locally heavy downpours.

THUNDERSTORMS (no label)	1 - MARGINAL (MRGL)	2 - SLIGHT (SLGT)	3 - ENHANCED (ENH)	4 - MODERATE (MDT)	5 - HIGH (HIGH)
No severe* thunderstorms expected	Isolated severe thunderstorms possible	Scattered severe storms possible	Numerous severe storms possible	Widespread severe storms likely	Widespread severe storms expected
Lightning/flooding threats exist with all thunderstorms	Limited in duration and/or coverage and/or intensity	Short-lived and/or not widespread, isolated intense storms possible	More persistent and/or widespread, a few intense	Long-lived, widespread and intense	Long-lived, very widespread and particularly intense

* NWS defines a severe thunderstorm as measured wind gusts to at least 58 mph, and/or hail to at least one inch in diameter, and/or a tornado. All thunderstorm categories imply lightning and the potential for flooding. Categories are also tied to the probability of a severe weather event within 25 miles of your location.



Saturday's Severe Weather Outlook



- The threat for strong to severe storms spreads across the state Saturday afternoon and evening, with a Slight Risk in place.
- The threat for damaging wind gusts, large hail, and locally heavy downpours will continue.

THUNDERSTORMS (no label)	1 - MARGINAL (MRGL)	2 - SLIGHT (SLGT)	3 - ENHANCED (ENH)	4 - MODERATE (MDT)	5 - HIGH (HIGH)
No severe* thunderstorms expected	Isolated severe thunderstorms possible	Scattered severe storms possible	Numerous severe storms possible	Widespread severe storms likely	Widespread severe storms expected
Lightning/flooding threats exist with all thunderstorms	Limited in duration and/or coverage and/or intensity	Short-lived and/or not widespread, isolated intense storms possible	More persistent and/or widespread, a few intense	Long-lived, widespread and intense	Long-lived, very widespread and particularly intense

* NWS defines a severe thunderstorm as measured wind gusts to at least 58 mph, and/or hail to at least one inch in diameter, and/or a tornado. All thunderstorm categories imply lightning and the potential for flooding. Categories are also tied to the probability of a severe weather event within 25 miles of your location.



Saturday's Rainfall Forecast & Flash Flooding Potential

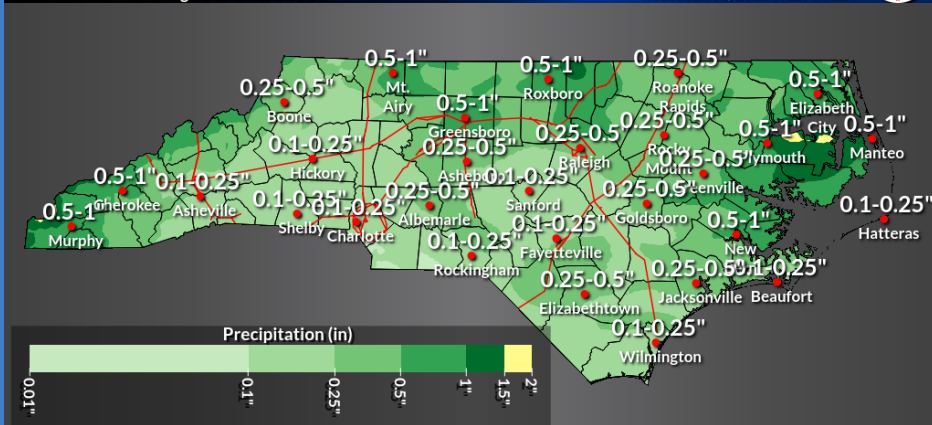
24-hour Precipitation Amount

Valid Sat 8:00AM through Sun 8:00AM EDT

Weather Forecast Office
Raleigh, NC

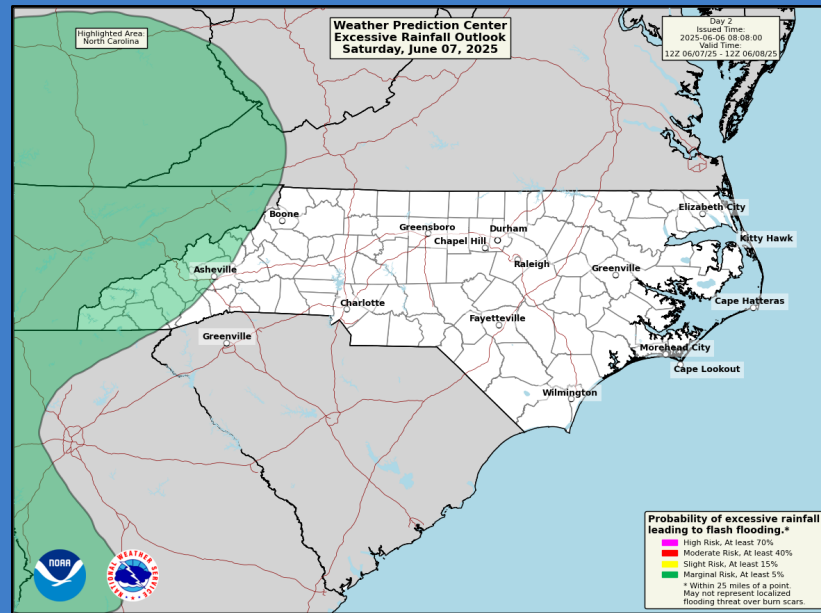


Issued Jun 06, 2025 5:12 AM EDT



YouTube, Facebook, and X: @NWSRaleigh

weather.gov/raleigh



No Area/Label	MARGINAL (MRGL)	SLIGHT (SLGT)	MODERATE (MDT)	HIGH (HIGH)
Flash floods are generally not expected.	Isolated flash floods possible	Scattered flash floods possible	Numerous flash floods likely	Widespread flash floods expected
	Localized and primarily affecting places that can experience rapid runoff with heavy rainfall.	Mainly localized. Most vulnerable are urban areas, roads, small streams and washes. Isolated significant flash floods possible.	Numerous flash flooding events with significant events possible. Many streams may flood, potentially affecting larger rivers.	Severe, widespread flash flooding. Areas that don't normally experience flash flooding, could. Lives and property in greater danger.
@NWSWPC				
Flash Flooding near/very	Flash Flooding	Flash Flooding	Flash Flooding	Flash Flooding

- While Saturday will not be a washout, isolated flash flooding remains possible across portions of the mountains.



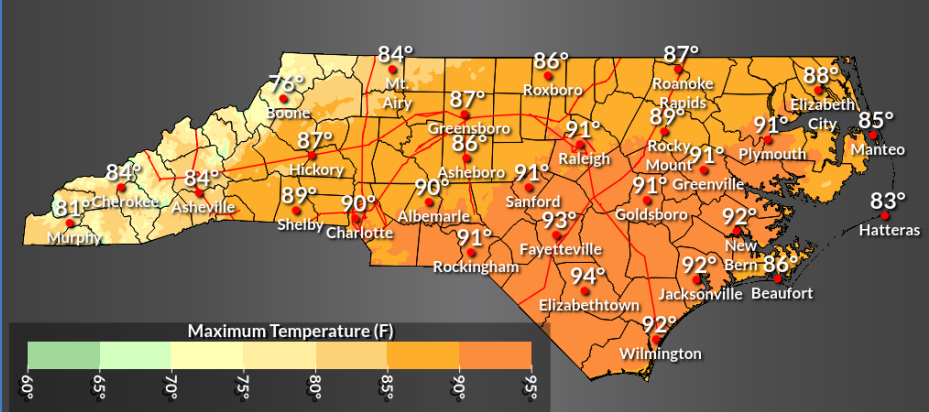
Saturday's Temperatures and Heat Risk Forecast

Max Temperature Forecast

Valid Saturday Jun 07, 2025

Weather Forecast Office
Raleigh, NC

Issued Jun 06, 2025 5:05 AM EDT



YouTube, Facebook, and X: @NWSRaleigh

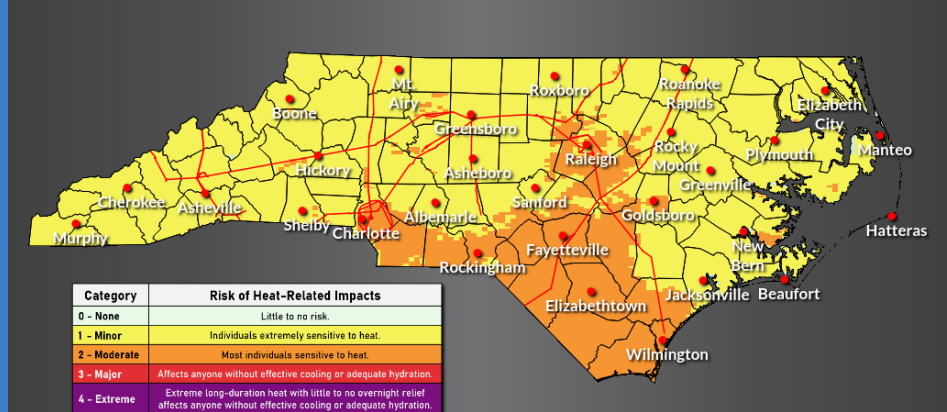
weather.gov/raleigh

Experimental Heat Risk Forecast

Valid Saturday Jun 07, 2025

Weather Forecast Office
Raleigh, NC

Issued Jun 06, 2025 5:08 AM EDT



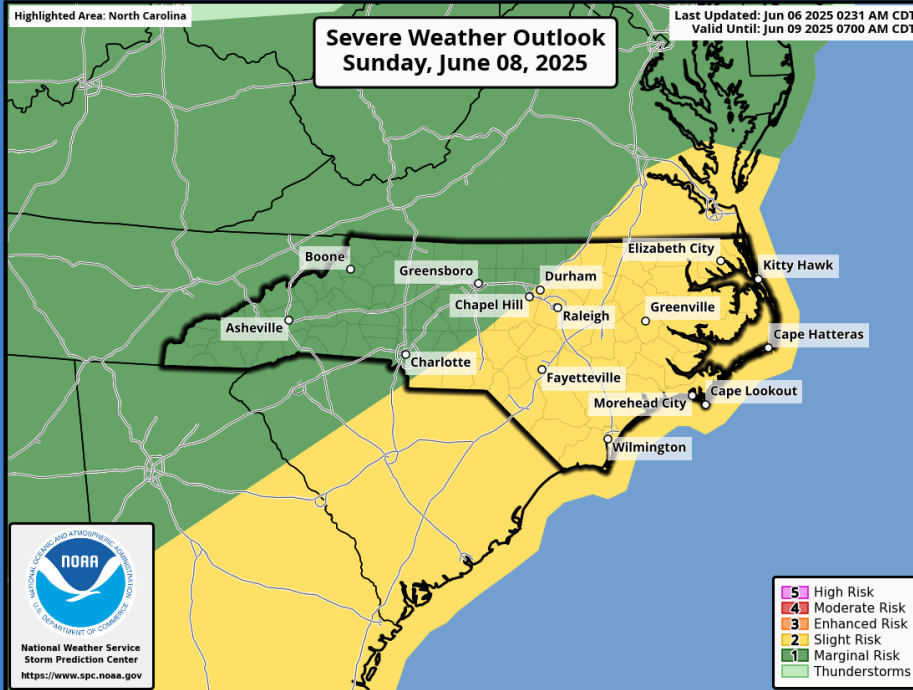
YouTube, Facebook, and X: @NWSRaleigh

weather.gov/raleigh

- Highs will top out in the 90s across much of central and eastern NC Saturday. A Moderate Heat Risk will develop Saturday afternoon and evening across southern portions of central and eastern NC. Heat and humidity will allow conditions to impact most individuals who are sensitive to heat.



Sunday's Severe Weather Outlook



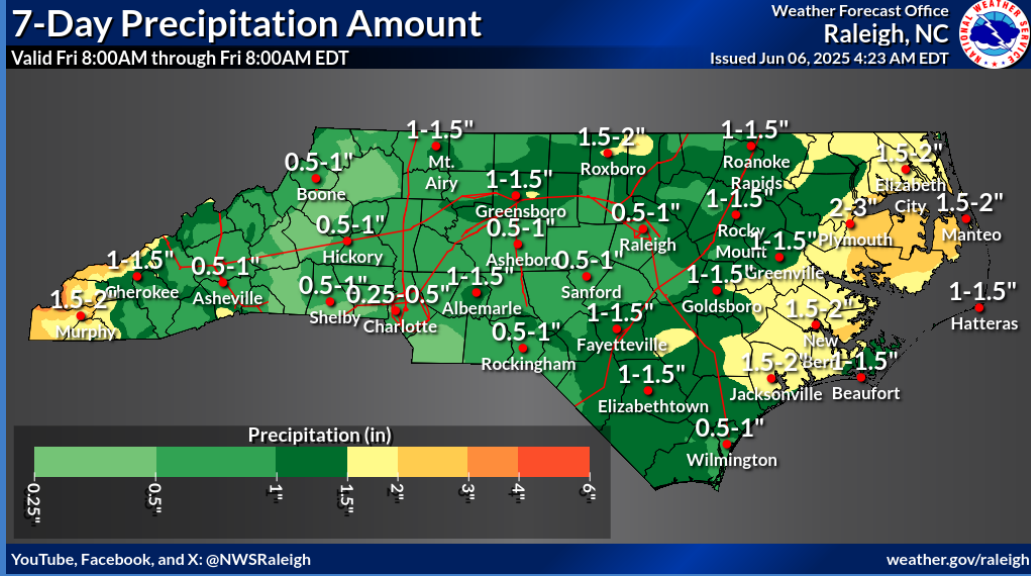
- A Slight Risk remains in place across the eastern half of the state Sunday afternoon and evening, with a Marginal Risk across the mountains and into the foothills.
- The primary impacts with any severe storms will continue to be damaging wind gusts, large hail and locally heavy downpours.

THUNDERSTORMS (no label)	1 - MARGINAL (MRGL)	2 - SLIGHT (SLGT)	3 - ENHANCED (ENH)	4 - MODERATE (MDT)	5 - HIGH (HIGH)
No severe* thunderstorms expected	Isolated severe thunderstorms possible	Scattered severe storms possible	Numerous severe storms possible	Widespread severe storms likely	Widespread severe storms expected
Lightning/flooding threats exist with all thunderstorms	Limited in duration and/or coverage and/or intensity	Short-lived and/or not widespread, isolated intense storms possible	More persistent and/or widespread, a few intense	Long-lived, widespread and intense	Long-lived, very widespread and particularly intense

* NWS defines a severe thunderstorm as measured wind gusts to at least 58 mph, and/or hail to at least one inch in diameter, and/or a tornado. All thunderstorm categories imply lightning and the potential for flooding. Categories are also tied to the probability of a severe weather event within 25 miles of your location.



7-Day Rainfall Forecast



- Unsettled weather will remain in the forecast through midweek next week.
- Daily chances of afternoon/evening showers and storms will keep rain in the forecast, with the heaviest rain expected across eastern NC.