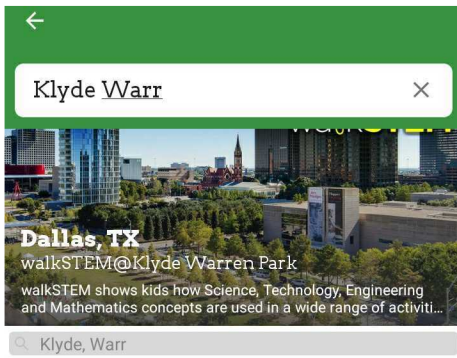
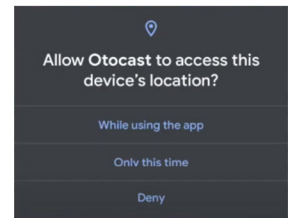


TIPS FOR A GREAT WALKSTEM EXPERIENCE

Welcome to walkSTEM at Klyde Warren Park. The talkSTEM nonprofit organization is delighted to partner with Klyde Warren Park to provide this freely accessible learning experience for children, educators, families, and all interested individuals. Remember - every place is a STEM place and every person is a STEM person!

1. After downloading and opening the Otocast app for the first time, you may be prompted to allow Otocast to use location data, which allows the app to show you your location on the map and guide you to various points. If location data doesn't seem to be working, go to your phone's settings, and search for "Otocast" - tapping the result will let you see the app's current permissions, where you can set Location to "on."

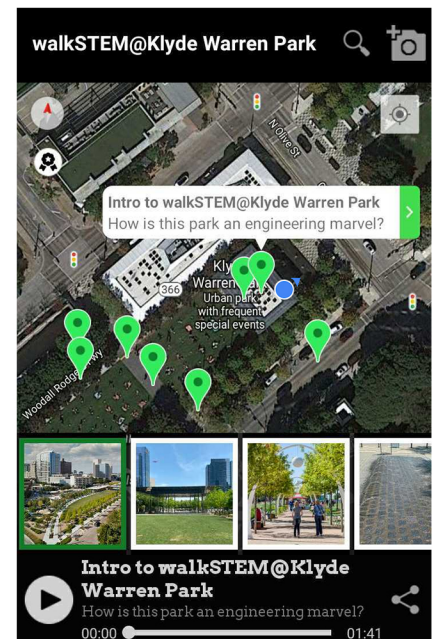


2. When location data is turned on, tours are automatically sorted in-app by how near to you they are; if you're in Klyde Warren Park, this tour should be at the top of the list! If not, search for "Klyde Warren Park" using the search bar at the top of the Otocast app.

3. Otocast uses your phone's standard GPS mapping - once you've selected the tour and location data is turned on (see tip 1), your current location will appear as a blue dot on the map! If your location isn't picked up right away, try walking around a bit to give the GPS time to kick in.

4. To start earning digital badges, click the badge icon in the upper left corner of the map screen. You'll be prompted to log in, either using an email, Apple, or Google account, in order to keep track of your unique badges across devices. Note that your email will not be used for any purposes outside of badge-earning, and will not be shared. Once you sign up, you'll make progress towards your Klyde Warren walkSTEM badge each time you visit a stop (with location data on). You can also - just for fun - earn a second walkSTEM badge at the nearby walkSTEM @ Dallas Arts District tour, which is likewise available on Otocast.

5. The green pins on the map screen within Otocast indicate tour stops. Tap those pins, or the pictures at the bottom of the screen, to pull up a given stop's information, photos, and audio. You can use the in-app map as a guide for navigation, matching your own location (indicated by the blue dot) to a given stop's pin before playing the associated audio for the best listening experience.



6. There is no set path for exploring the content within this guide, so feel free to enjoy the 12 stops here at Klyde Warren Park in any order you like!

To download the app, search for "Otocast" in the App Store or Google Play, or visit otocast.com