



FEMA

Welcome

AZ Association of Realtors



FEMA Region IX
Edie Lohmann
NFIP Insurance Specialist

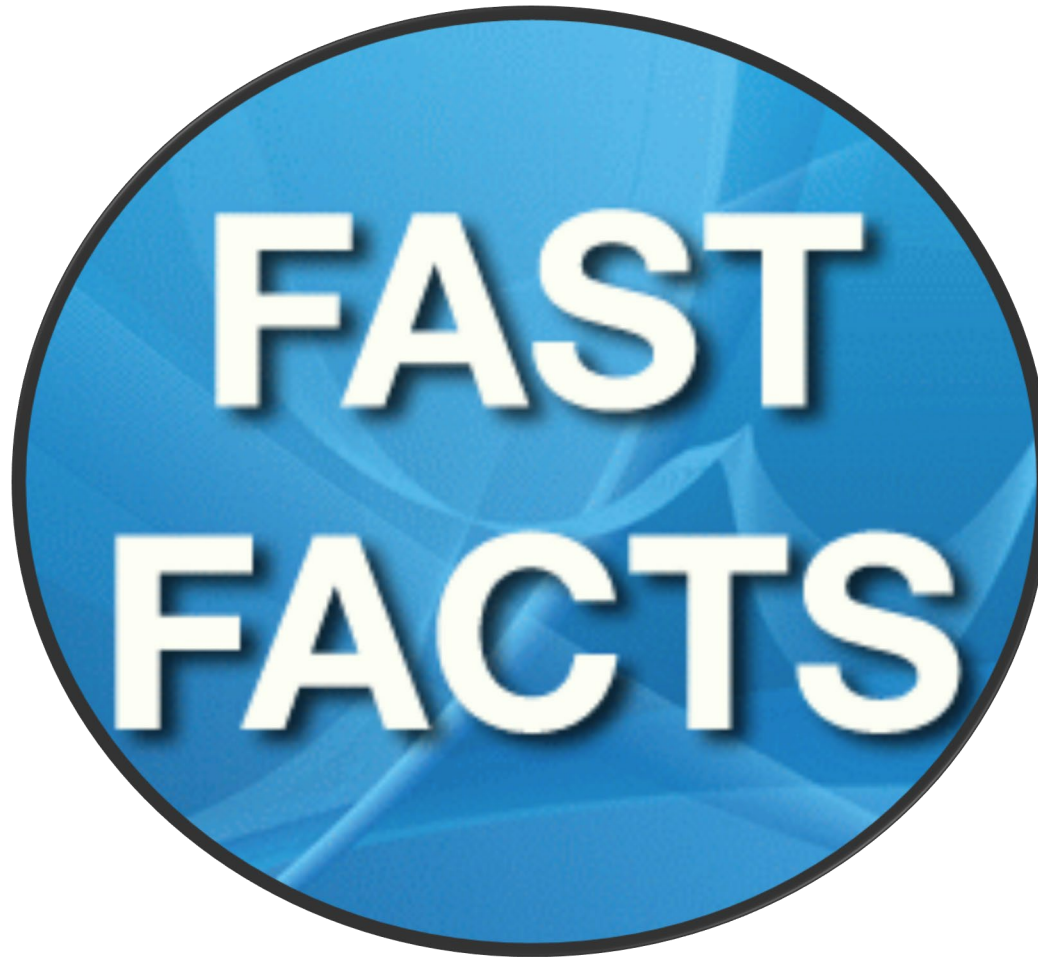
Agenda

Get Flood Smart

Agenda

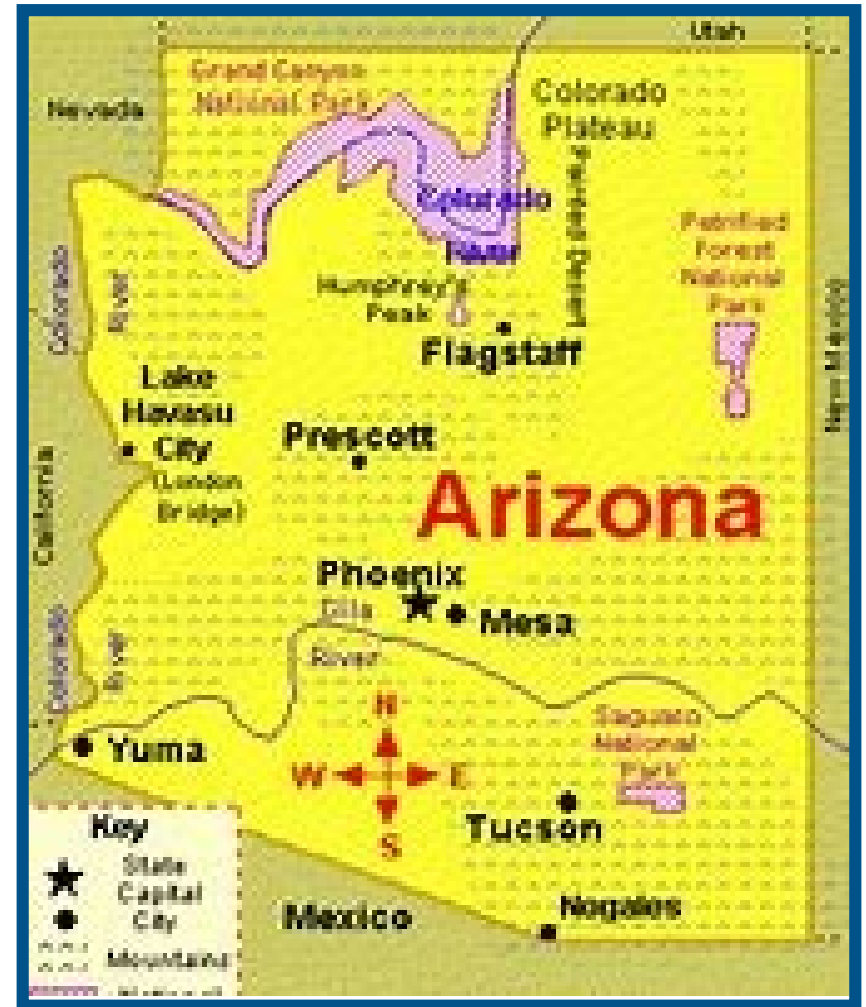
1. NFIP Fast Facts
2. What's New
3. Key Resources

NFIP Fast Facts



Arizona Fast Facts

- 20 Federally Declared Disasters Since 1978:
 - 17 Floods
 - 2 Major Wildfires
 - 1 Freeze
- Major Disaster Every Other Year



2014 Mesa, AZ Monsoon



1993 Tempe, AZ Flooding



1983 Tucson, AZ Flood

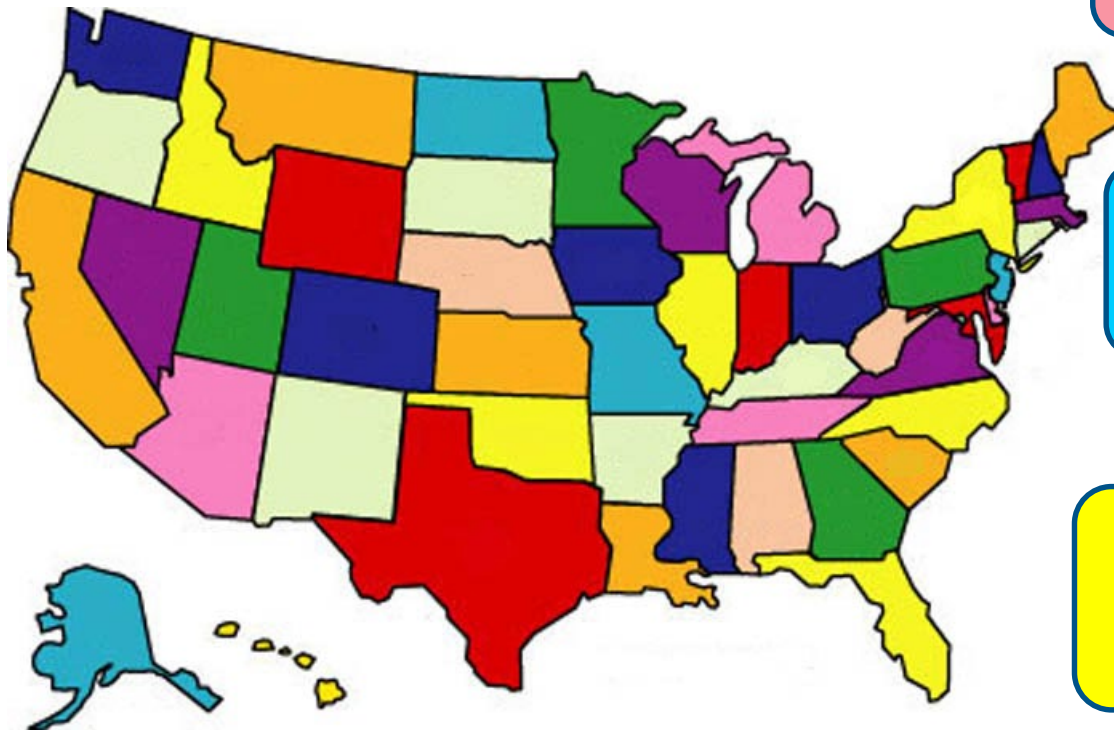


Did You Know Nationally?

5.0 Million
NFIP Flood
Policies

\$1.2 Trillion
Insurance
Coverage

22,000+
Participating
Communities



Average
Coverage is
\$262,035

Average
Premium is
\$714

28%
Penetration
Rate in High
Risk Areas

Statistics as of December 31, 2018

Did You Know in Arizona?

31,131
NFIP Flood
Policies

\$8.0 Billion
Insurance
Coverage

106
Participating
Communities



Average
Coverage is
\$256,414

Average
Premium is
\$664

13%
Penetration
Rate in High
Risk Areas

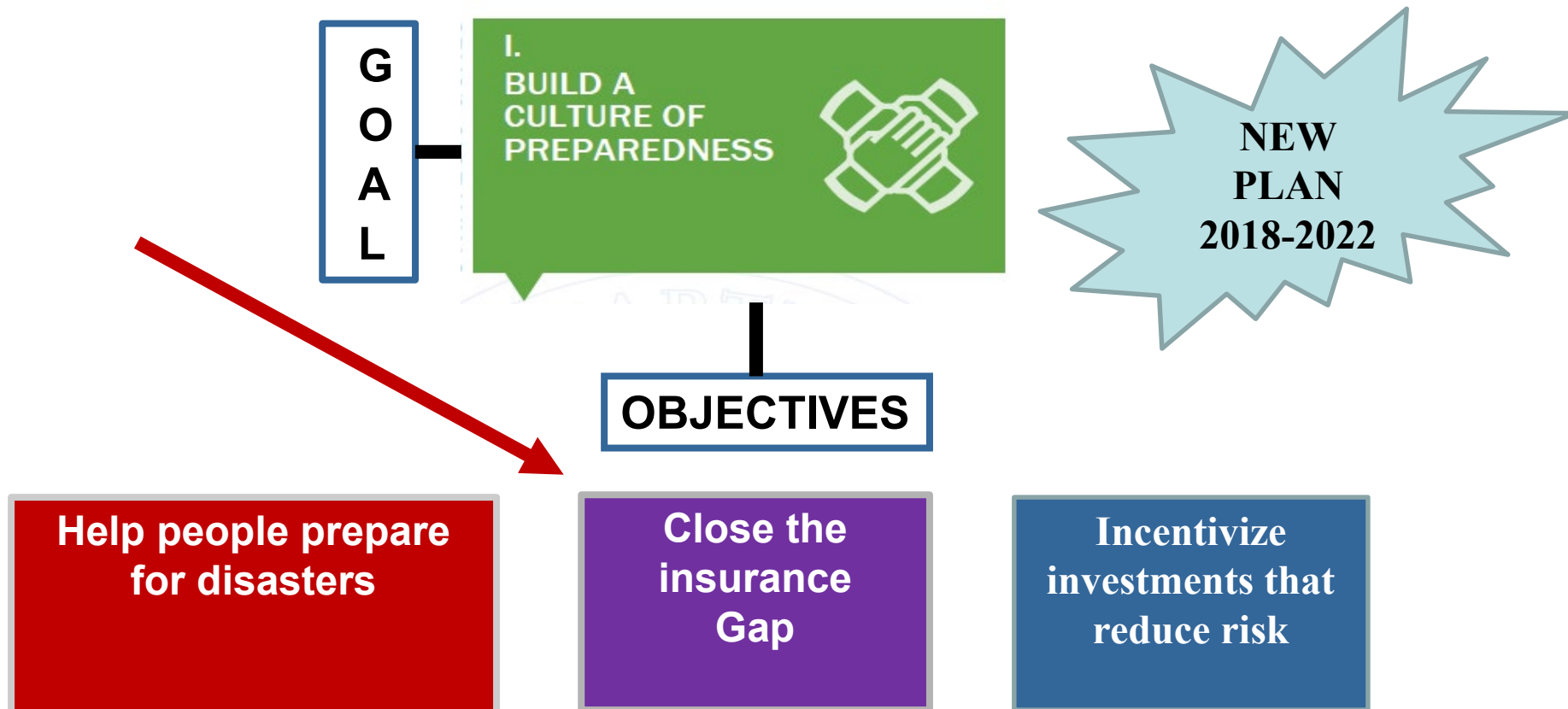
Statistics as of December 31, 2018

What's New With the NFIP?

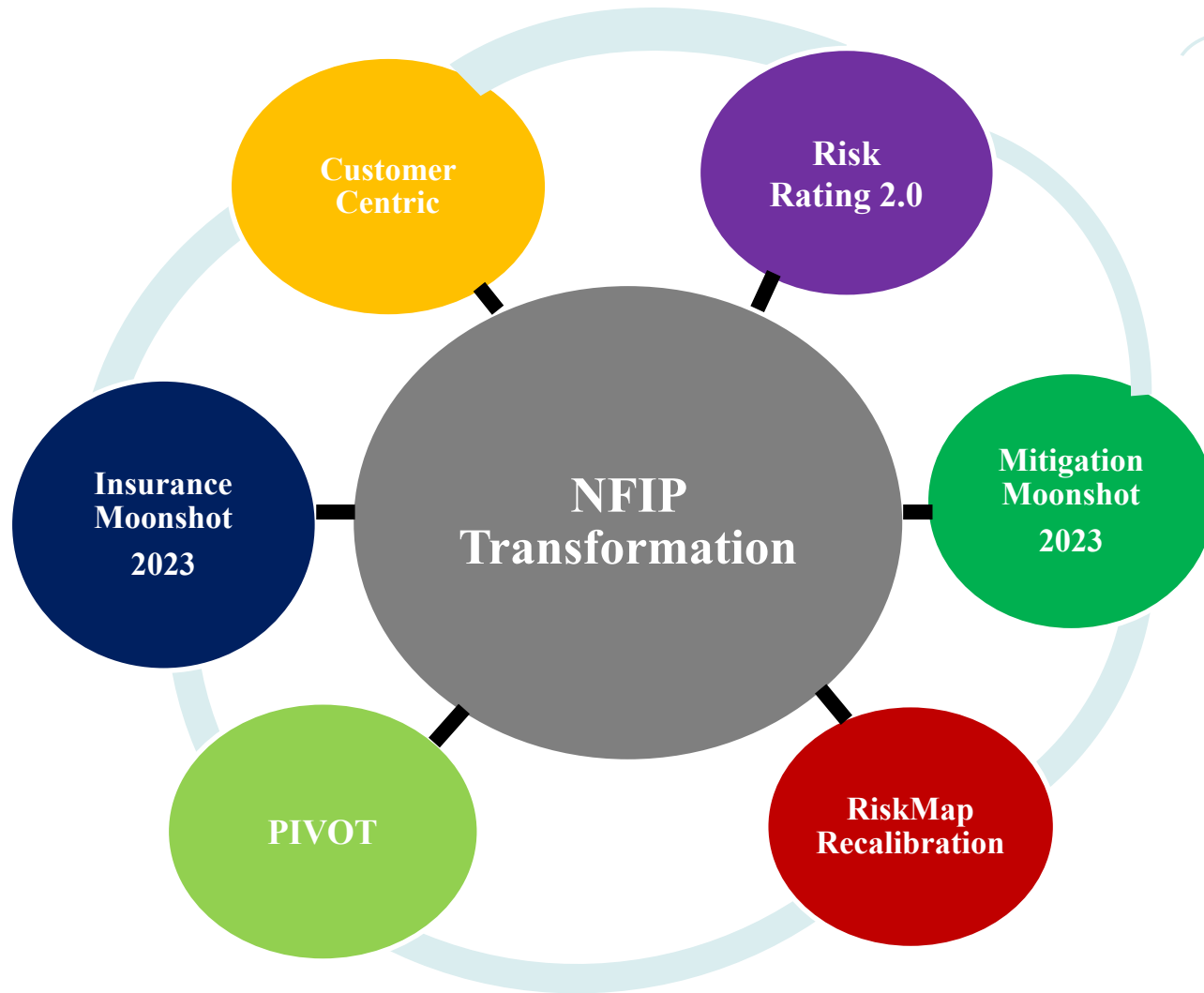


Everything

FEMA Strategic Plan 2018 - 2022



NFIP Transformation



NFIP Financial Soundness

**Solvency
Affordability**



NFIP Reauthorization May 31, 2019

NFIP
Re-authorization





Key Resources





NFIP Home Page

<http://www.fema.gov/nfip>

 **FEMA**

 Navigation

 Search

 Languages

Flood Insurance

- Changes to the National Flood Insurance Program
- Flood Insurance Forms
- Flood Response Offices
- FEMA Letters: Flood Risk & Policy Options
 - > Information for Property Owners
 - > Information for Lenders
- Information for State & Local Officials
- Information for Surveyors
 - > Information for Claims Adjusters
 - > Information for Insurance Professionals
- > Flood Insurance Manual
- > Flood Insurance Library
- > Moving Forward with Flood Insurance
- > Flood Insurance Reform
- > Workshops and Training

The National Flood Insurance Program

This page provides an overview of the National Flood Insurance Program and shares additional information and links for property owners, claims adjusters, insurance professionals, lenders, surveyors and elected officials.

> [Expand All Sections](#)


> [Overview](#)

> [Information For...](#)


> [Featured Topics](#)

> [Additional Information](#)

Last Updated: 05/20/2016 - 16:54


 [Share This Page.](#)

[Home](#) [Download Plug-ins](#) [About Us](#) [Privacy Policy](#) [No Fear Act Data](#) [Freedom of Information Act](#) [Office of the Inspector General](#) [Strategic Plan](#) [Whitehouse.gov](#) [DHS.gov](#) [Ready.gov](#) [USA.gov](#) [DisasterAssistance.gov](#)

 Official website of the Department of Homeland Security

FloodSmart Website


www.floodsmart.gov



Protect the life you've built.


Flood insurance is financial protection - and peace of mind.

[Learn More](#)



[How to buy or renew flood insurance](#)

Looking to protect your home or business? You can



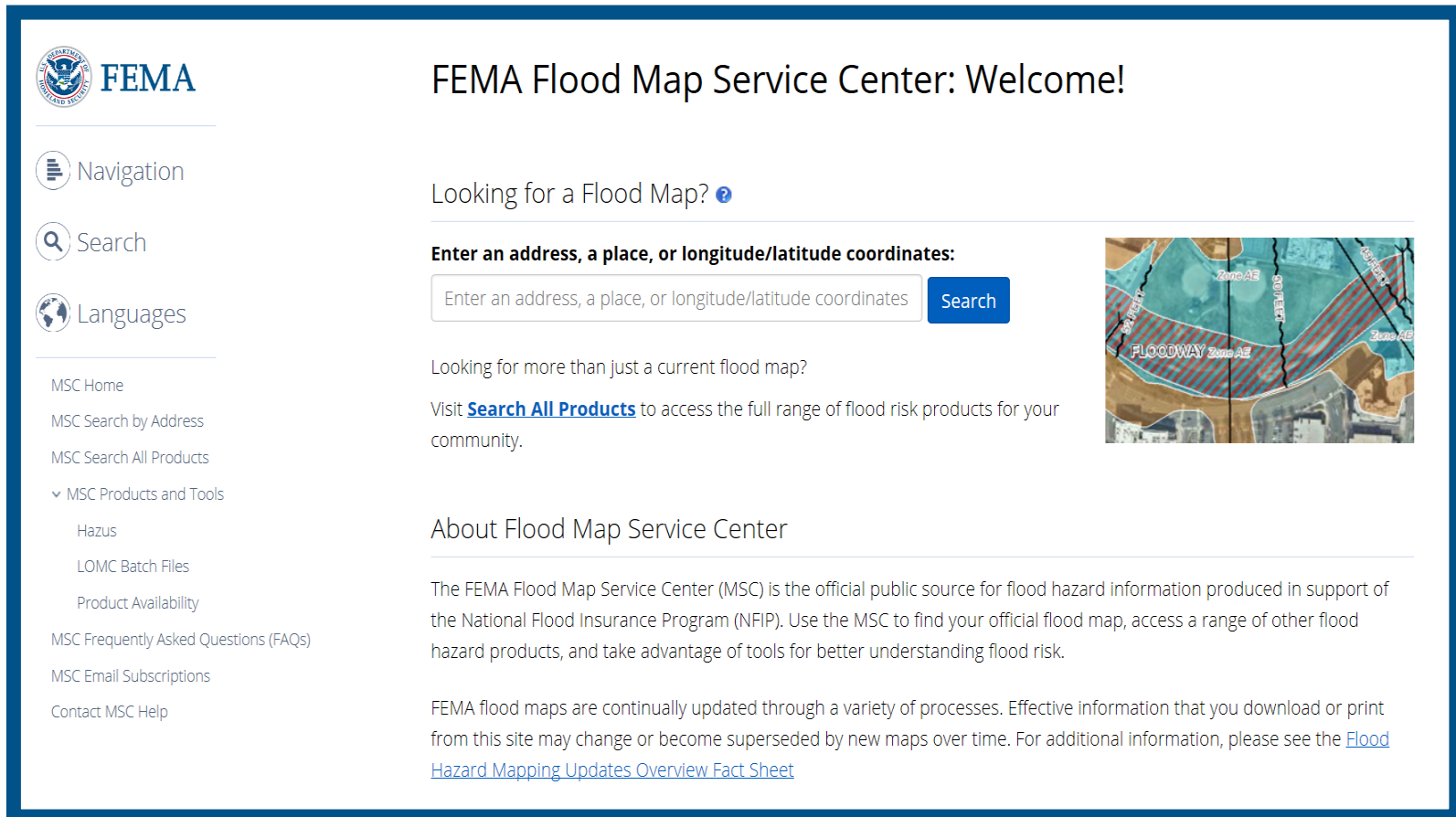
[Why you need flood insurance](#)

Floods are the nation's most common natural disaster.

Flood damage is rarely covered under your

Where Can I Find My Flood Zone?

<https://msc.fema.gov>



Upcoming Map Changes


- Pinal County **May 16, 2019** 3 Communities
 - Casa Grande
 - Eloy
 - Unincorporated Pinal County

- Maricopa County **March 20, 2020** 18 Communities

Maricopa County – May 20, 2020

- Avondale
- Buckeye
- El Mirage
- Glendale
- Goodyear
- Mesa
- Paradise Valley
- Peoria
- Phoenix
- Tempe
- Tolleson
- Wickenburg
- Guadalupe
- Litchfield Park
- Scottsdale
- Unincorporated Maricopa Co

Key Contact Sheet

 FEMA		Fact Sheet	
Federal Insurance and Mitigation Administration			
National Flood Insurance Program (NFIP) Key Contacts			
NFIP Help Center 1-800-427-4661		<ul style="list-style-type: none"> • General flood insurance information • Flood insurance underwriting & rating inquiries • General information on coverage & the claims process • Technical assistance on individual claims • Technical assistance to aid in recovery • NFIP Property Loss History 	
Map Service Center https://msc.fema.gov		<ul style="list-style-type: none"> • Flood Zone Address Look Up • Historical and Current Flood Maps • View Future Maps 	
FEMA Map Information Exchange (FMIX) 1-877-336-2627 http://floodmaps.fema.gov/fhm/fmx_main.html		<ul style="list-style-type: none"> • Flood Map Information & Inquiries • Flood Zone Appeals • Letters of Map Change 	
FEMA Publications Warehouse 1-800-480-2520 http://www.fema.gov/national-flood-insurance-program-publications		<ul style="list-style-type: none"> • Downloadable or Hard Copies of NFIP Forms, Handbooks, Fact Sheets, and Brochures 	
FEMA's Office of the Flood Insurance Advocate www.fema.gov/national-flood-insurance-program-flood-insurance-advocate			

Thank You



Edie Lohmann

FEMA Region IX

NFIP Insurance Specialist

510-627-7235

edith.lohmann@fema.dhs.gov



FEMA



FEMA