

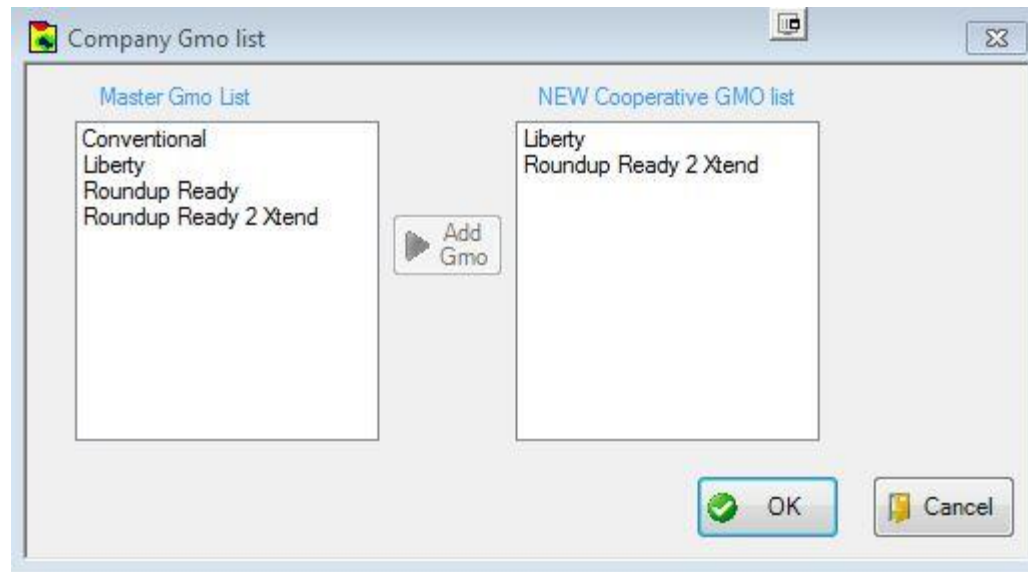
SOILMAP

The logo for SOILMAP features the word "SOILMAP" in a bold, sans-serif font. The letter "O" is replaced by a wireframe globe with a small green plant growing out of a mound of grey soil at its base. The letters "S", "I", "L", and "M" are black, while "A" and "P" are green. Below the text is a black and white perspective graphic of a road or path receding into the distance.

Version 8.2.60.0
Release notes

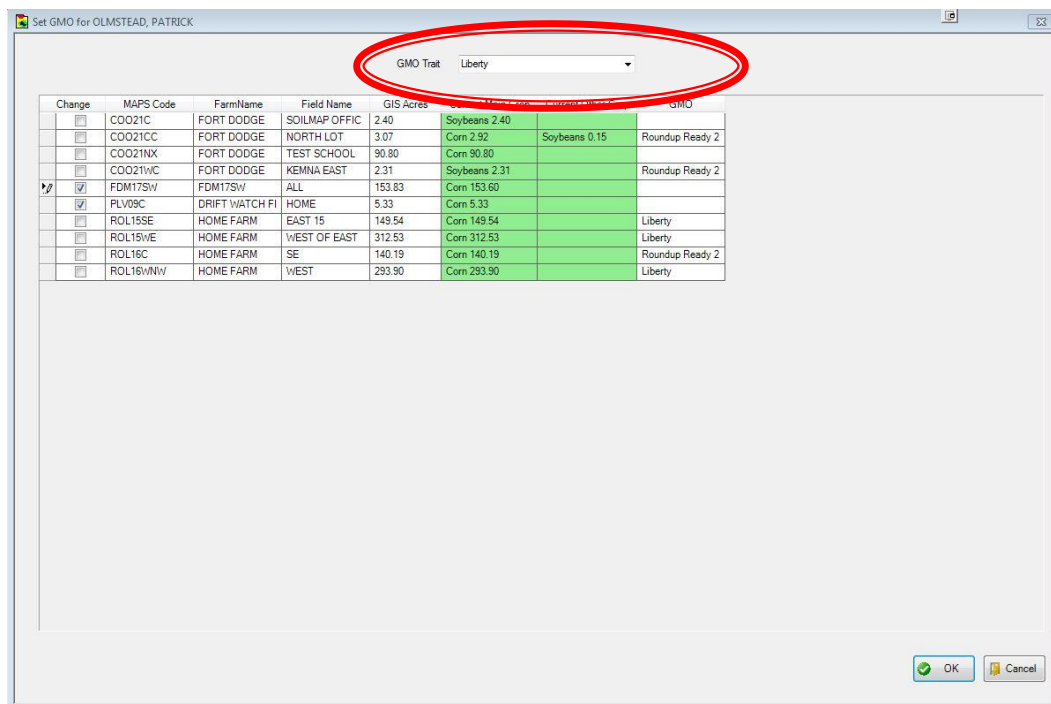
Purpose

- ▶ The purpose of the GMO feature is to bring attention to these fields. When marked, it will be visible in SOILMAP, printed on blendsheets, and tender maps.
- ▶ (Permission based feature, customized color by company)
 - Settings – Company Database – GMO



Decision Maker Level (DM)

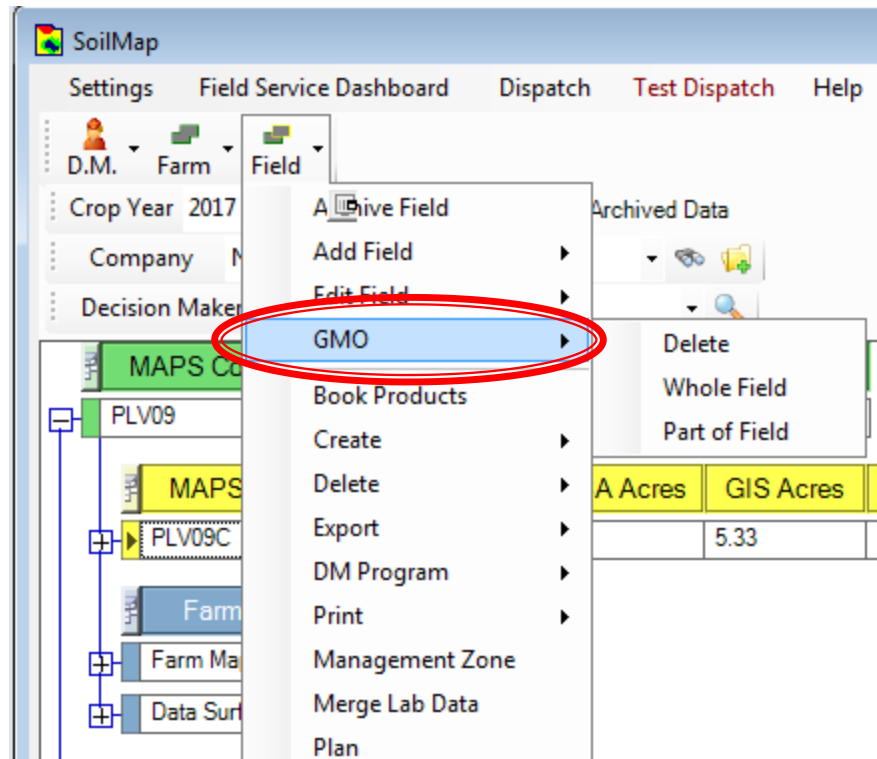
- ▶ You can set the GMO trait at the DM level
- ▶ This workflow is very similar to setting your crop at the DM level. Select your fields and pick a GMO Trait from the top center.



| Change | MAPS Code | FarmName | Field Name | GIS Acres | GMO | |
|-------------------------------------|-----------|----------------|---------------|-----------|---------------|-----------------|
| <input type="checkbox"/> | COO21C | FORT DODGE | SOILMAP OFFIC | 2.40 | Soybeans 2.40 | |
| <input type="checkbox"/> | COO21CC | FORT DODGE | NORTH LOT | 3.07 | Corn 2.92 | Soybeans 0.15 |
| <input type="checkbox"/> | COO21NX | FORT DODGE | TEST SCHOOL | 90.80 | Corn 90.80 | Roundup Ready 2 |
| <input type="checkbox"/> | COO21NC | FORT DODGE | KEMNA EAST | 2.31 | Soybeans 2.31 | Roundup Ready 2 |
| <input checked="" type="checkbox"/> | FDM17SW | FDM17SW | ALL | 153.83 | Corn 153.60 | |
| <input checked="" type="checkbox"/> | FLV09C | DRIFT WATCH FI | HOME | 5.33 | Corn 5.33 | |
| <input type="checkbox"/> | ROL15SE | HOME FARM | EAST 15 | 149.54 | Corn 149.54 | Liberty |
| <input type="checkbox"/> | ROL19WE | HOME FARM | WEST OF EAST | 312.53 | Corn 312.53 | Liberty |
| <input type="checkbox"/> | ROL16C | HOME FARM | SE | 140.19 | Corn 140.19 | Roundup Ready 2 |
| <input type="checkbox"/> | ROL16NWIV | HOME FARM | WEST | 293.90 | Corn 293.90 | Liberty |

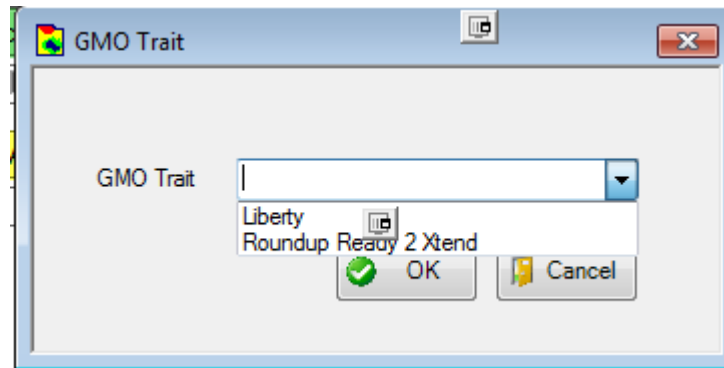
Field Level (DM)

- ▶ The Field Level will provide you with some additional functionality not provided at the DM level, which includes
 - Setting whole field
 - Setting partial field
 - Delete
- ▶ Field – GMO –



Setting GMO

- ▶ The GMO Traits that you see available are controlled by your company admin.



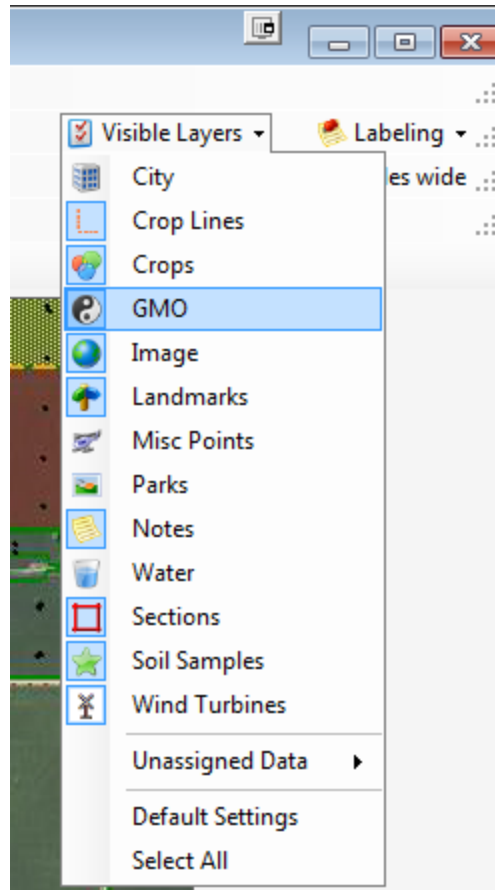
Example Images

- ▶ Here we can see a partial Liberty, whole field Liberty, and a Roundup Ready 2 Xtend scenario.




Layering

- ▶ The GMO layer can be turned on/off under Visible Layers.



Blendsheets

- ▶ Enhancements were made to the blendsheet map, the GMO trait name and color will be printed.



**Custom Application
POST Spray Report**

469774
Custom Spraying
NEW COOP
1-515-368-0612

Decision Maker :OLMSTEAD, PATRICK
Split # 5980696
Split : KAHLER TESTING
Address : 2109 Thomas Street , Webster City, IA, 50595

| | |
|-------------|---------------|
| Farm | HOME FARM |
| Field | WEST OF EAST |
| MapsCode | ROL15WE |
| County | Webster, Iowa |
| Township | Roland |
| Section | 15 |
| Field Acres | 312.5 Acres |

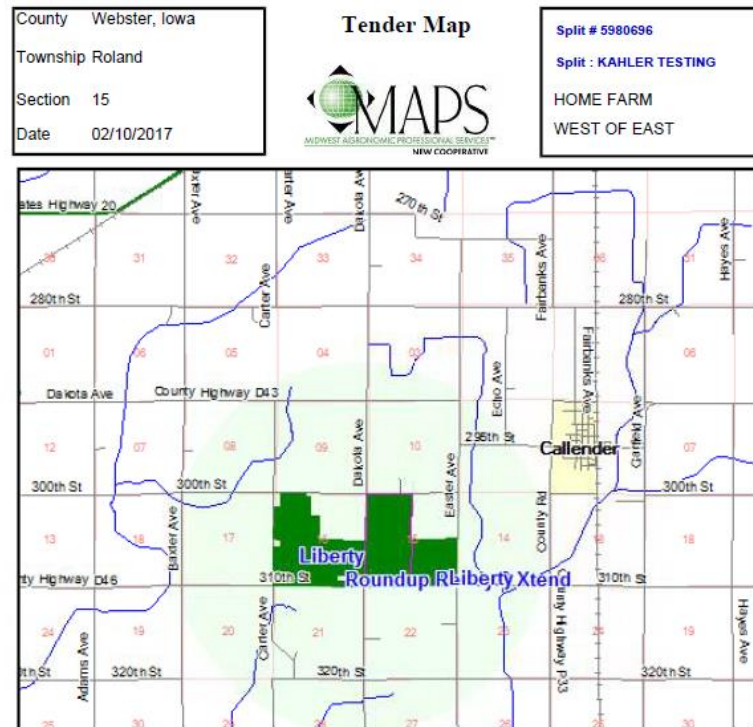
| | |
|----------------|---|
| Temperature | |
| Wind Direction | |
| Wind Speed | |
| Crop | Past (2016): Corn 312.53 ac Current (2017): Corn 312.53 ac |
| Target Pest | |

Please review the Sensitive Crop listing attached to this spray report.



Tender Map

- ▶ Enhancements were made to the Tender map, the GMO trait name will now be printed.



Coming Soon

- ▶ Future updates to this process will include but not be limited to the following
 - Grower confirmation sheet
 - Visible in Dispatch
 - GMO visibility on farm map printouts
 - GMO rollover date (similar to crop rollover)
 - SOILMAP reports that define the fields set as GMO

