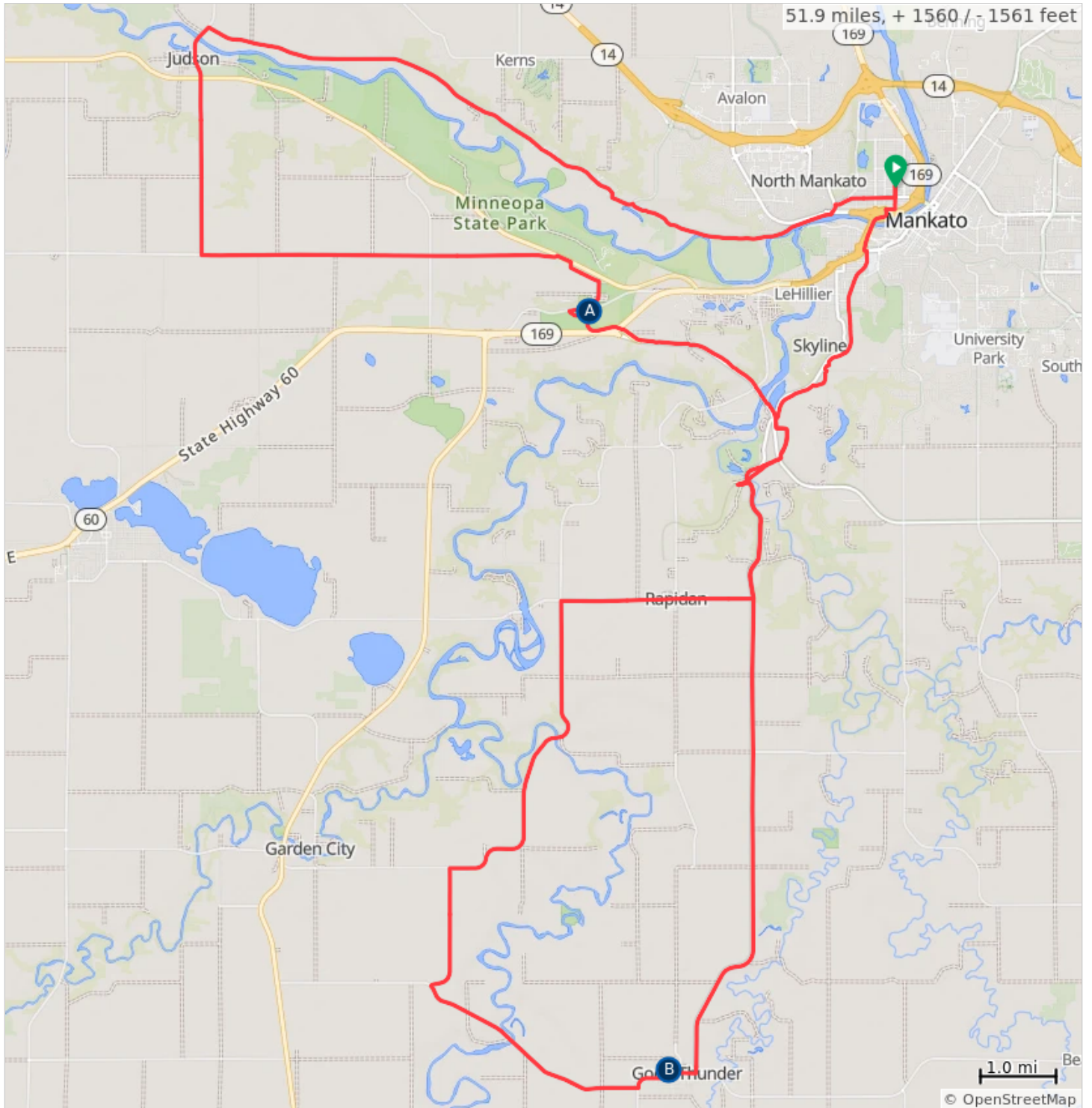


Riding Day 1 (Mankato) long route



A. Rest Stop 1 (Minneopa State Park)





B. Rest Stop 2 (Good Thunder City Park)



Riding Day 1 (Mankato) long route

Prev	Type	Note	Dist
0.0	→	R onto Belgrade Avenue	0.2
0.8	←	L onto Lee Boulevard	1.0
0.1	↗	Slight R onto Judson Bottom Road	1.1
2.8	←	L	3.9
0.3	←	L onto Judson Bottom Road	4.2
5.9	←	L onto County Highway 23	10.1
3.1	←	L onto 213th Street	13.1
4.6	→	R onto MN 68	17.8
0.2	→	R onto T-607 - Royal Road	18.0
0.5	→	R onto 547th Avenue	18.5
0.4	→	R onto Gadwall Road	18.9


18.7 miles. +615/-509 feet

Prev	Type	Note	Dist
0.0	 	Rest Stop 1 (Minneopa State Park)	18.9
0.3	←	L into Minneopa State Park	19.2
0.2	→	R onto South Route Trail	19.4
3.8	→	R onto Red Jacket Trail	23.2
0.7	↙	Make L off of trail	23.9
0.2	→	Make R onto Highway 66	24.0
8.1	→	R onto Main Street	32.2
0.4	 	Rest Stop 2 (Good Thunder City Park)	32.5
0.0	←	L onto Miner Street	32.6
0.1	→	R onto Sherman Street	32.6
0.4	→	R onto 156th Street	33.1

14.2 miles. +535/-402 feet

Prev	Type	Note	Dist
3.2	→	R onto 536th Avenue	36.3
1.7	→	R onto County Road 34	37.9
4.6	→	R onto 190th Street	42.5
2.5	←	L onto Old Highway 66	45.0
1.9	→	R into parking lot	46.9
0.0	←	L onto trail	46.9
0.3	←	L onto Red Jacket Trail	47.3
0.6	↗	Keep R onto Red Jacket Trail	47.9
2.9	←	L	50.8
0.0	→	R	50.8
0.7	→	R onto South Avenue	51.5
0.1	←	L onto Cross Street	51.6

18.5 miles. +377/-606 feet

Prev	Type	Note	Dist
0.3		End of route	51.9

0.3 miles. +0/-0 feet