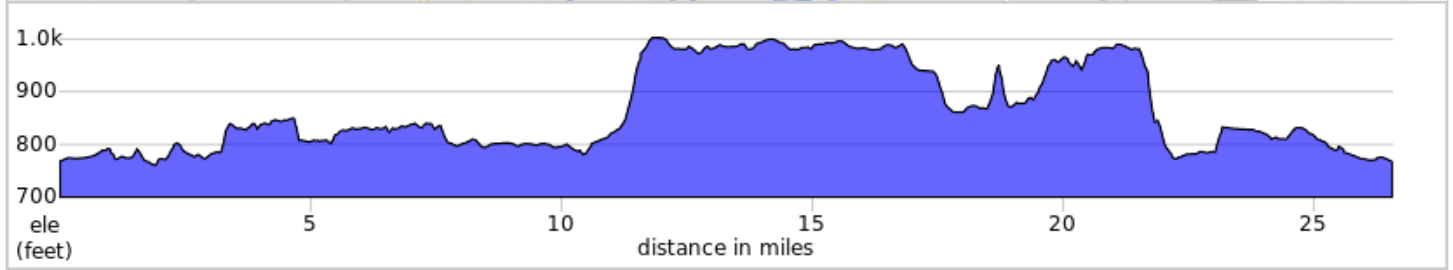
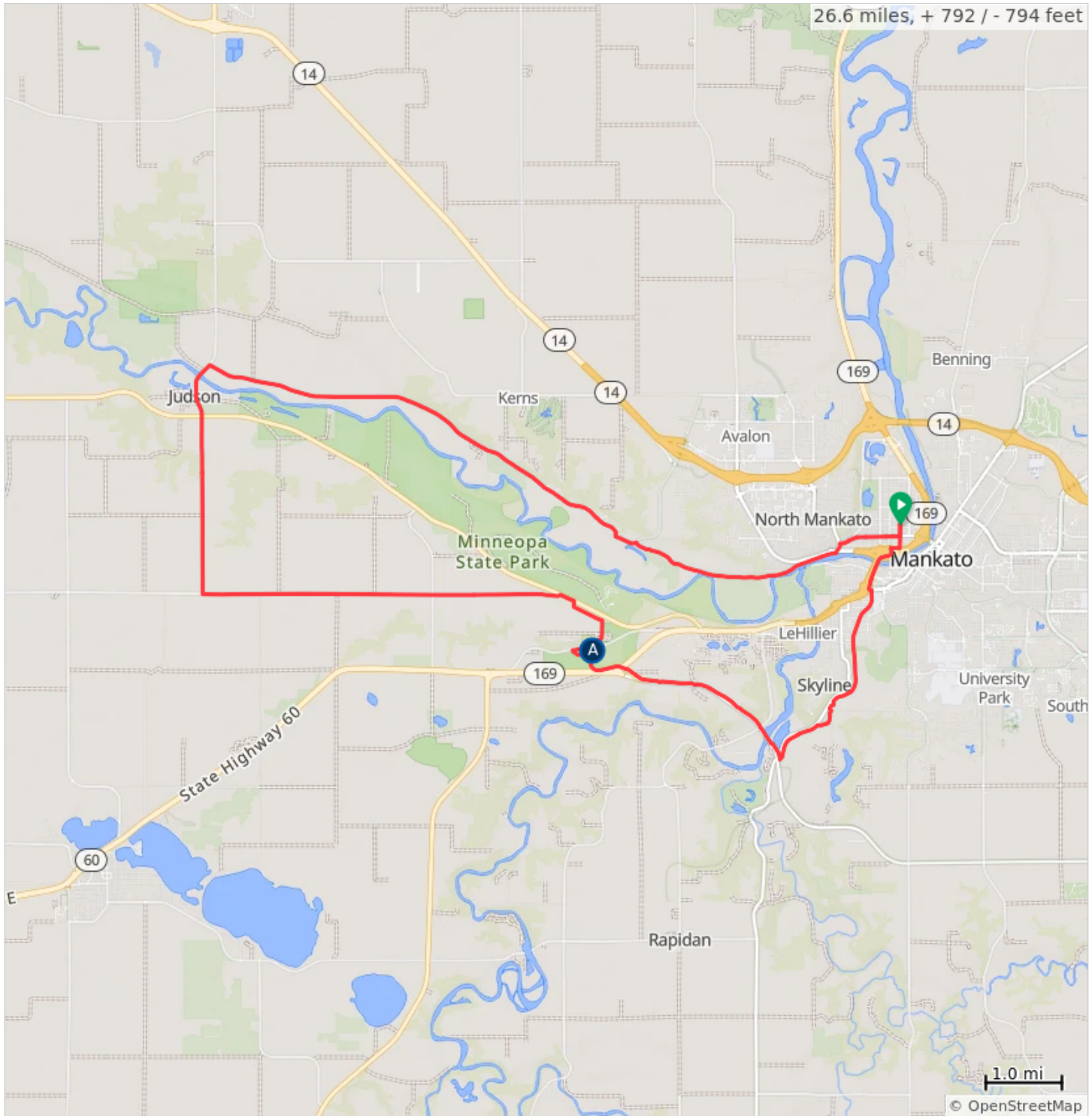












Riding Day 1 (Mankato) short route














A. Rest Stop 1 (Minneopa State Park)



Riding Day 1 (Mankato) short route

Prev	Type	Note	Dist
0.0		Start of route	0.0
0.2		R onto Belgrade Avenue	0.2
0.8		L onto Lee Boulevard	1.0
0.1		Slight R onto Judson Bottom Road, CR 71	1.1
2.8		L onto trail	3.9
0.3		L onto Judson Bottom Road, CR 41	4.2
5.9		L onto County Highway 23, CR 23	10.1
3.1		L onto 213th Street, CR 11	13.2
4.6		R onto MN 68	17.8
0.2		R onto T-607 - Royal Road	18.0

18.0 miles. +547/-455 feet

Prev	Type	Note	Dist
0.5		R onto 547th Avenue	18.5
0.4		R onto Gadwall Road, CR 69	18.9
0.0		Rest Stop 1 (Minneopa State Park)	18.9
0.3		Sharp L into Minneopa State Park	19.2
0.2		R onto South Route Trail	19.4
3.2		Sharp L onto Red Jacket Trail	22.6
2.9		L	25.4
0.0		R	25.5
0.7		R onto South Avenue	26.1
0.1		L onto Cross Street	26.2
0.3		End of route	26.6

8.6 miles. +261/-385 feet