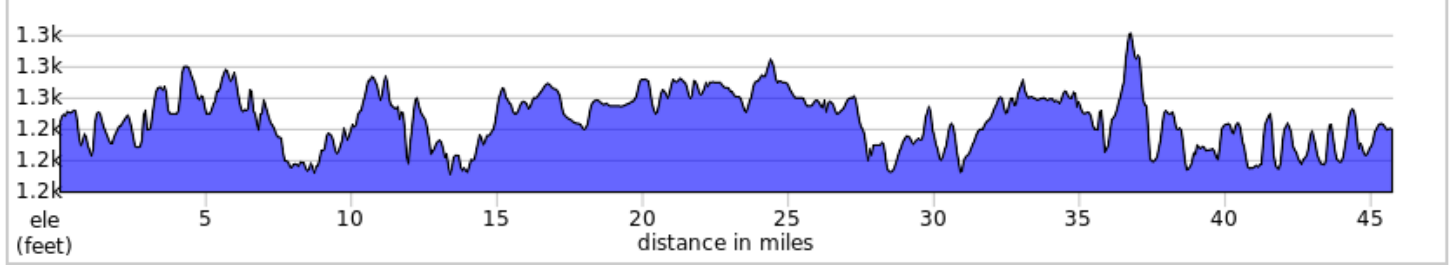
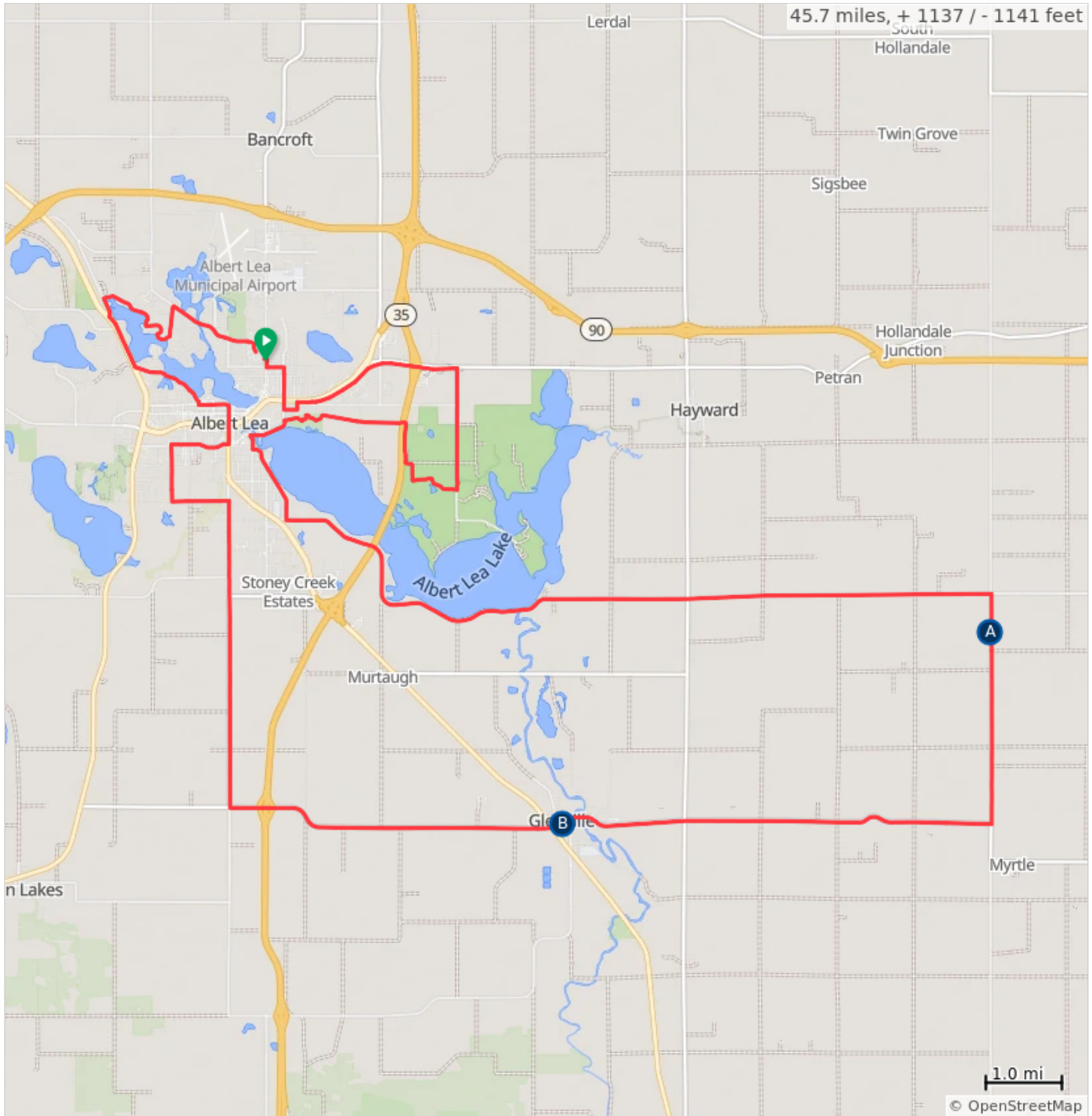


Riding Day 4 (Albert Lea) long route







- A. Rest Stop 1 (Bohemian Brick Hall)
- B. Rest Stop 2 (Glenville City Park)






Riding Day 4 (Albert Lea) long route

Prev	Type	Note	Dist
0.0	→	R onto Bridge Avenue	0.0
0.1	←	L onto East Hawthorne Street	0.1
0.2	→	R onto Garfield Avenue	0.4
0.6	←	L onto Eberhart Street	0.9
0.3	→	Make R onto the trail	1.2
2.3	→	R onto 780th Avenue	3.4
1.6	→	R onto Blazing Star State Trail	5.0
2.7	→	R onto Blazing Star State Trail	7.7
1.0	←	L onto Frank Avenue	8.8
0.2	←	L onto Frank Hall Drive	9.0
1.1	←	L onto South Shore Drive	10.1


10.0 miles. +257/-264 feet

Prev	Type	Note	Dist
10.1	→	R onto 850th Avenue	20.2
0.5	 	Rest Stop 1 (Bohemian Brick Hall)	20.7
2.5	→	R onto 150th Street	23.2
5.6	←	L onto Center Ave S	28.8
0.1	→	R onto 2nd St SW	28.9
0.1	 	Rest Stop 2 (Glenville City Park)	29.0
4.5	→	R onto 750th Avenue	33.5
4.0	←	L onto West 9th Street	37.5
0.7	→	R onto South 4th Avenue West	38.2
0.7	→	R onto West Front Street	39.0
0.8	←	L onto South Broadway Avenue	39.8

29.7 miles. +411/-460 feet

Prev	Type	Note	Dist
0.5	←	L onto Fountain Street	40.3
0.4	→	R onto Lakeview Boulevard	40.7
0.6		Slight L onto Sunset Street	41.3
0.4	→	R onto MN 13	41.7
0.7	→	R onto County Road 101	42.4
0.3	→	R onto West Edgewater Drive	42.7
0.1	→	R	42.8
1.1		Keep L	44.0
0.1	←	L onto Lakeview Boulevard	44.0
0.4		Keep R onto Lakeview Boulevard	44.4
0.0	→	R onto West Richway Drive	44.4

4.7 miles. +150/-132 feet

Prev	Type	Note	Dist
1.1	→	R	45.5
0.2		End of route	45.7

1.3 miles. +0/-0 feet