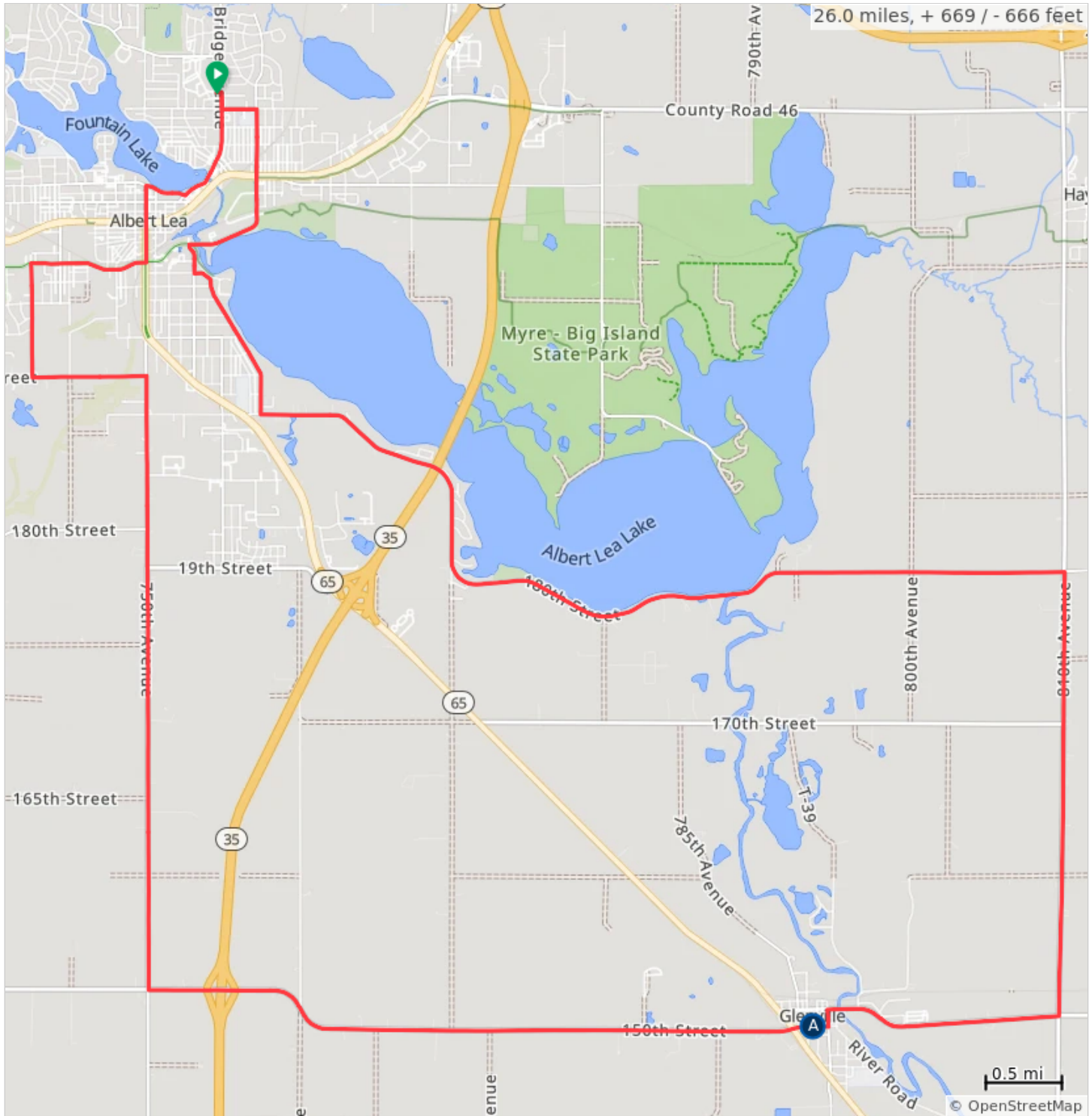


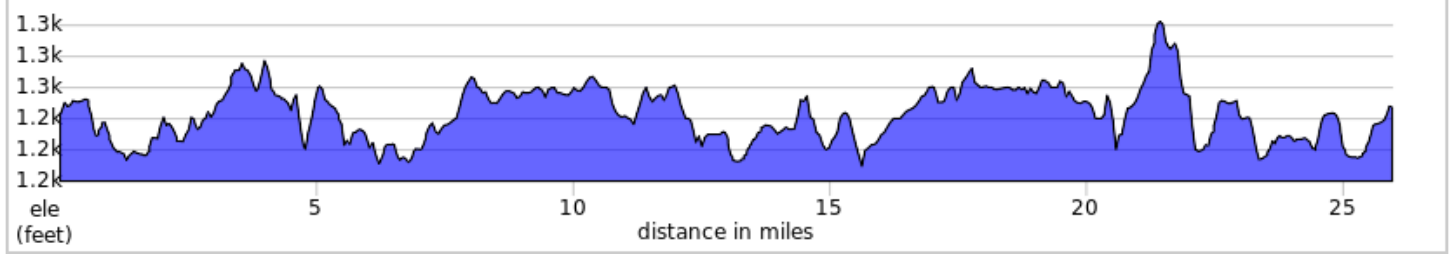
# Riding Day 4 (Albert Lea) short route














## A. Rest Stop 1 (Glenville City Park)













26.0 miles, + 669 / - 666 feet



## Riding Day 4 (Albert Lea) short route

Prev	Type	Note	Dist
0.0		Start of route	0.0
0.0		R onto Bridge Avenue, CR 22	0.0
0.1		L onto East Hawthorne Street	0.1
0.2		R onto Garfield Avenue	0.4
1.2		L onto Frank Avenue	1.6
0.2		L onto Frank Hall Drive	1.8
1.1		L onto South Shore Drive, CR 19	2.9
6.1		R onto 810th Avenue, CR 26	9.0
2.9		R onto 150th Street, CR 13	11.9
1.6		L onto Center Ave S	13.5
0.1		R onto 2nd St SW	13.6

13.6 miles. +325/-341 feet

Prev	Type	Note	Dist
0.1	 	Rest Stop 1 (Glenville City Park)	13.7
4.5		R onto 750th Avenue, CR 18	18.2
4.0		L onto West 9th Street	22.2
0.7		R onto South 4th Avenue West	22.9
0.7		R onto West Front Street	23.7
0.8		L onto South Broadway Avenue, I 35 BUS, US 65, I 35 ALT	24.4
0.5		R onto East Fountain Street	24.9
0.3		L onto Bridge Avenue	25.2
0.7		End of route	26.0

12.4 miles. +324/-312 feet