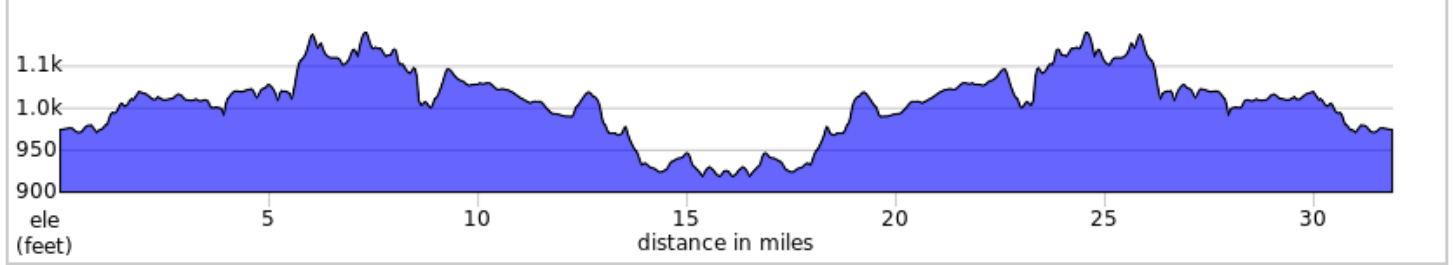
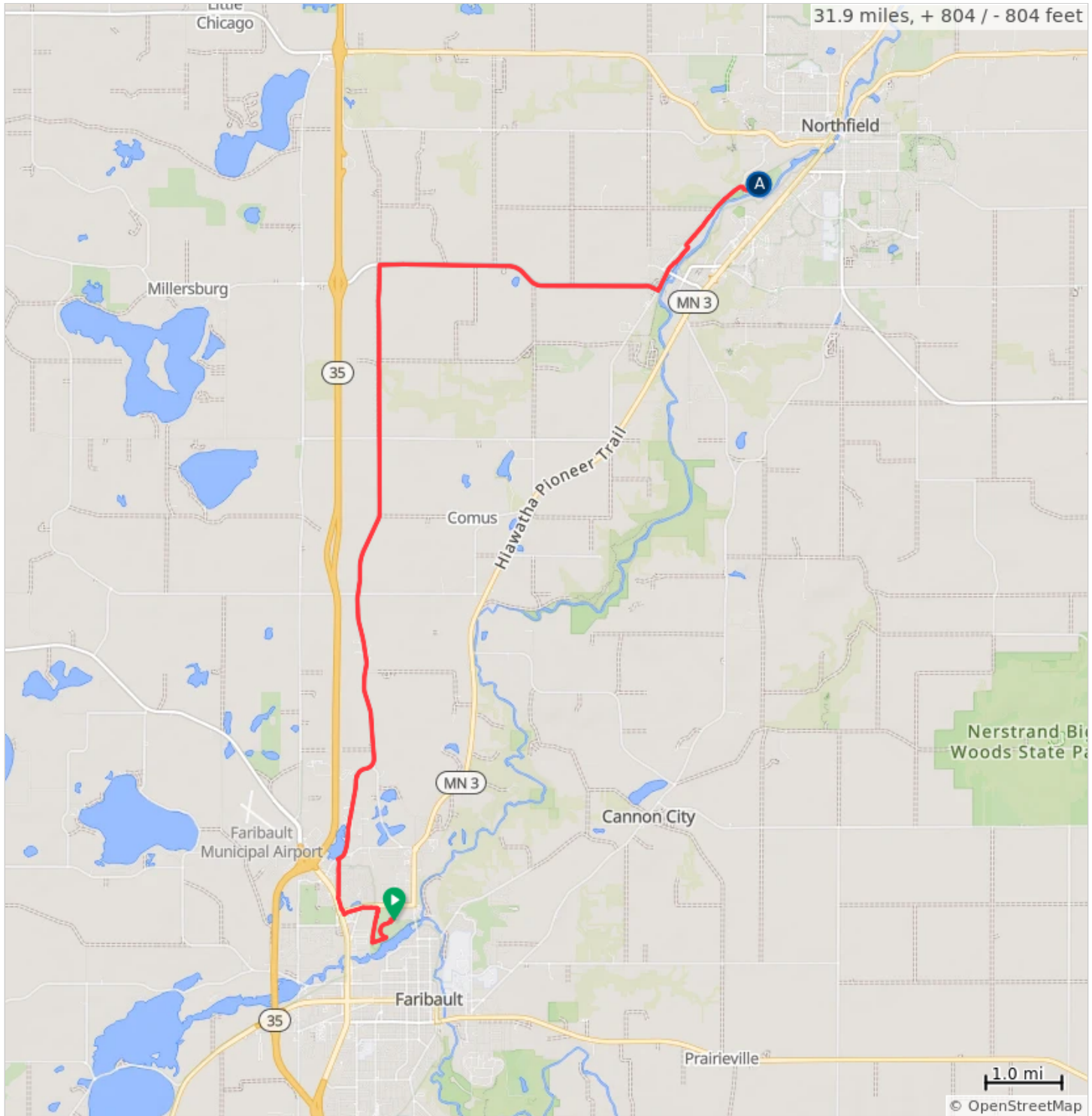












# Riding Day 5 (Faribault) short route




## A. Rest Stop 1 (Sechler Park, Northfield)














## Riding Day 5 (Faribault) short route

Prev	Type	Note	Dist
0.0		Start of route	0.0
0.0		L onto Fairgrounds Drive	0.0
0.0		R onto Alexander Drive	0.1
0.3		R onto Keller Parkway	0.4
0.2		R onto Alexander Park Trail	0.6
0.9		R to go through tunnel	1.5
8.7		R onto Millersburg Boulevard East	10.2
3.7		L onto Railway Street South	13.9
0.7		R onto Mill Towns State Trail	14.6
1.1		R onto Sechler Park Access Road	15.7

15.7 miles. +355/-404 feet

Prev	Type	Note	Dist
0.0		End of route	31.9

0.0 miles. +0/-0 feet

Prev	Type	Note	Dist
0.3	 	Rest Stop 1 (Sechler Park, Northfield)	15.9
0.3		L onto Mill Towns State Trail	16.2
1.1		L onto Mill Towns State Trail	17.3
0.7		R onto West Avenue	18.0
3.7		L onto Base Line Road	21.7
8.7		L onto Batchelder Trail	30.4
0.9		L onto Keller Parkway	31.3
0.2		L onto Alexander Drive	31.5
0.3		L onto Fairgrounds Drive	31.8
0.0		R onto Fairgrounds Drive	31.8

16.2 miles. +410/-360 feet