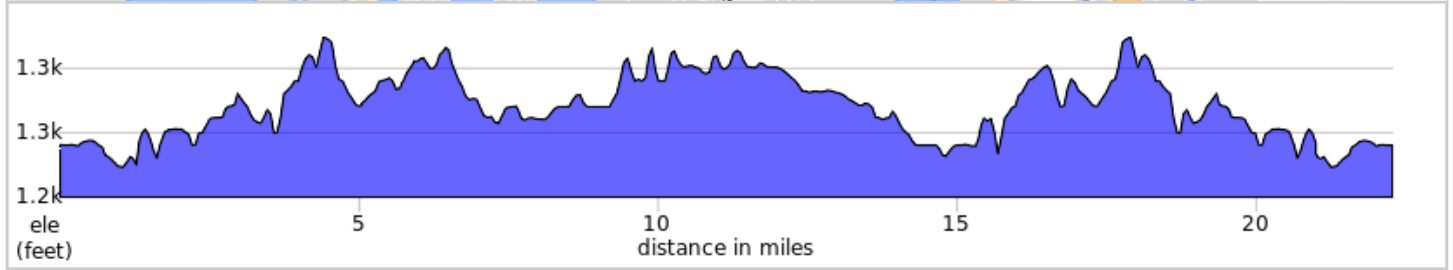
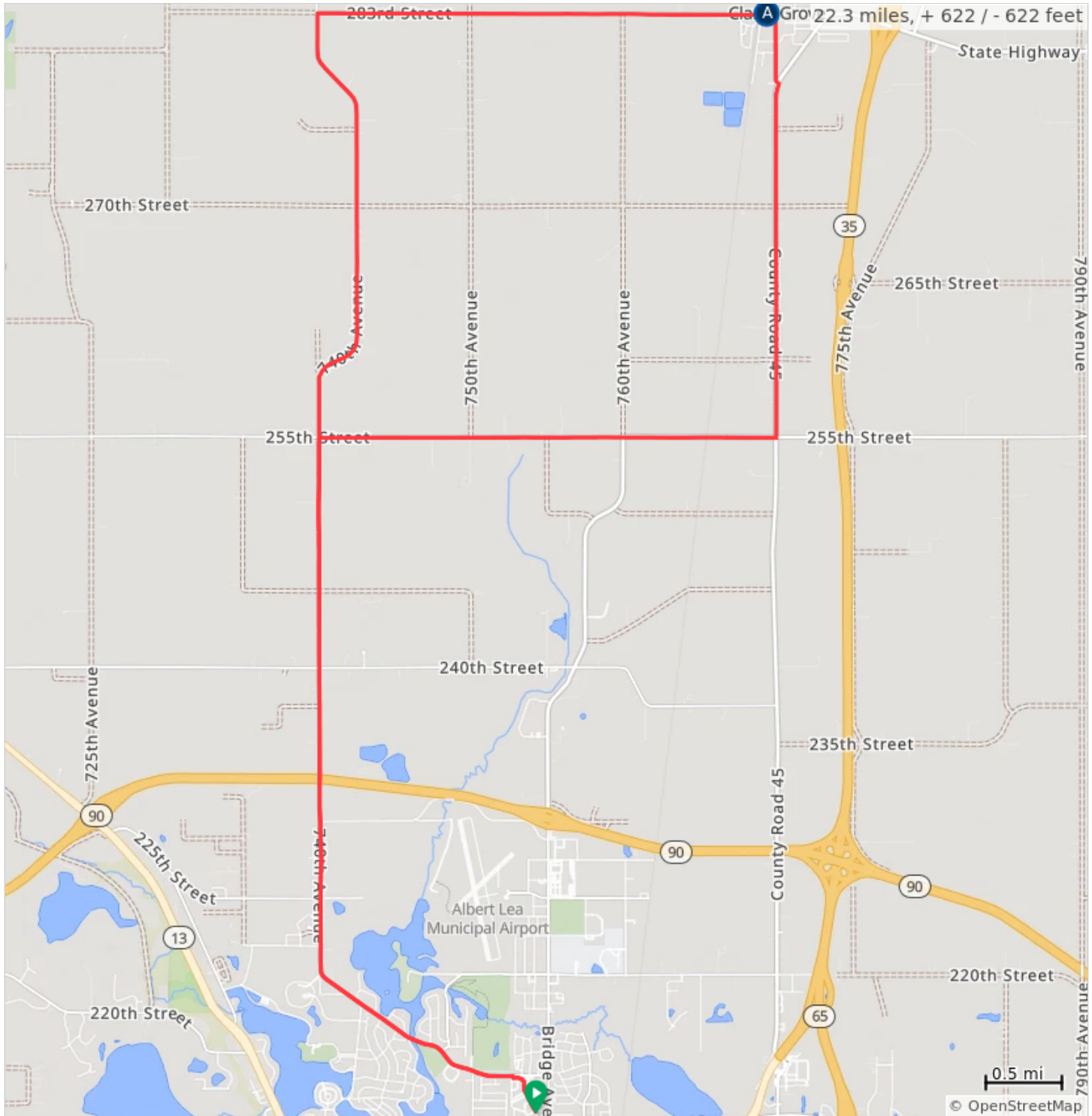













Riding Day 3 (Albert Lea) short route



A. Rest Stop 1 (Clarks Grove City Park)



Riding Day 3 (Albert Lea) short route

Prev	Type	Note	Dist
0.0		Start of route	0.0
0.3		L onto East Richway Drive, CR 20	0.3
8.0		R onto 283rd Street, CR 31	8.3
2.9	 	Rest Stop 1 (Clarks Grove City Park)	11.2
0.1		R onto Independence Avenue South, CR 24	11.3
0.5		R onto County Road 45, CR 45, I 35 ALT	11.7
2.3		R onto 255th Street, CR 25	14.0
3.0		L onto 740th Avenue, CR 20	17.0
5.0		R into fairgrounds	22.0
0.3		End of route	22.3

22.3 miles. +619/-620 feet