





Ochonski Prairie - Poplar Treatment Nov 9-12

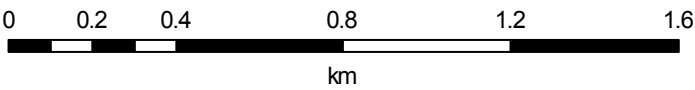


Esri, HERE, Garmin, (c) OpenStreetMap contributors, Source: Esri, DigitalGlobe, GeoEye, Earthstar Geographics, CNES/Airbus DS, USDA, USGS, AeroGRID, IGN, and the GIS User Community

Map Features

GRCA_PlanReview_9816

-  Parking Locations
-  Outhouse
-  Lookout Point
-  Motorcycle Parking Trail Head



1:18,056

This map is for information purposes only and the Ganaraska Region Conservation Authority takes no responsibility for, no guarantees, the accuracy of the information contained within the map.

Prepared by Ganaraska Region Conservation Authority: May 2018.

Produced using information provided by the Ministry of Natural Resources, GRCA and other municipal sources.

Copyright (c) Queen's Printer, 2018

