

**Zone**

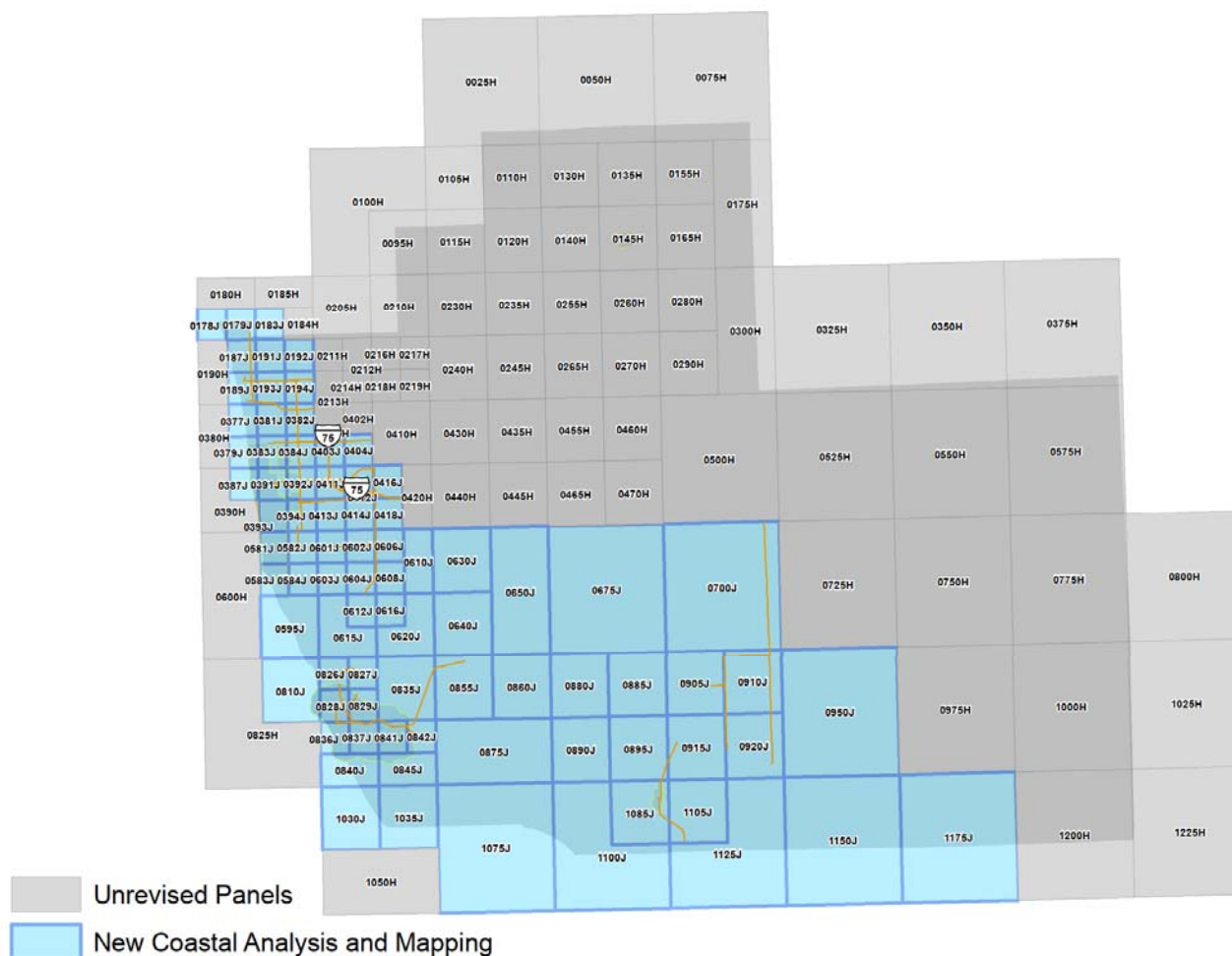
- A
- AE
- AH
- AO
- VE
- X

0 1.25 2.5 5 7.5 10  
Miles

# Preliminary Coastal Study SFHA 2019



# Coastal Study Update: Collier County



# Collier County Coastal Study: Post Preliminary Processing

- Preliminary Maps Issued – December 31, 2019
- Consultation Coordination Officer (CCO) Meeting / Public Open Houses – March 2-3, 2020
- End of Appeal & Comment Period
- Letter of Final Determination
- Effective Maps




# Changes Since Last FIRM (CSLF)

- Helps communities understand changes to flood maps
- Identifies areas of flooding increases and decreases and zone changes
- Produces a spatial layer that identifies at-risk structures and parcels

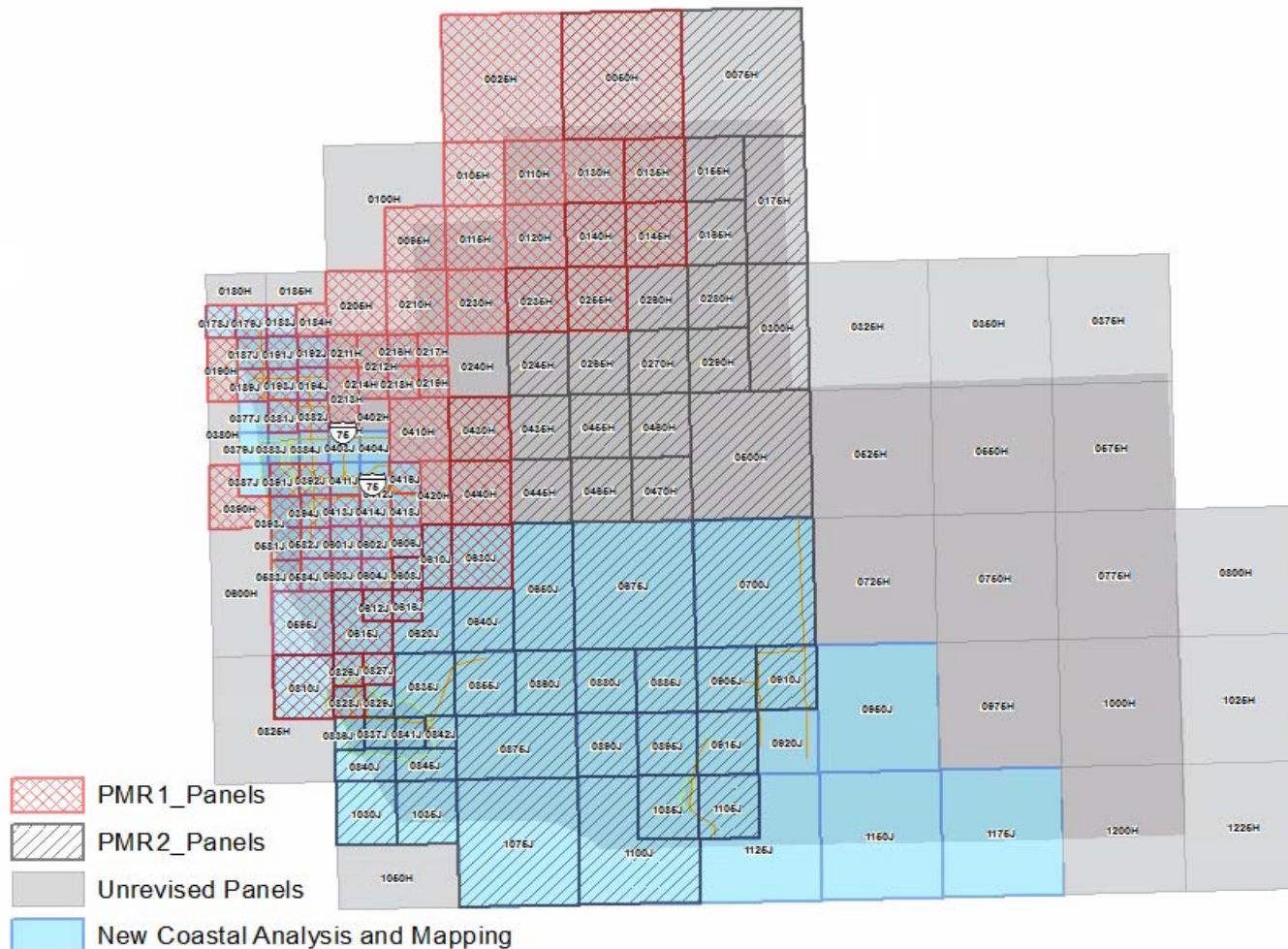
To Request CSLF data, please contact:

[Zachariah.Cphoon@aecom.com](mailto:Zachariah.Cphoon@aecom.com)





# Collier County Physical Map Revisions (PMR 1 and PMR 2)



# Collier County Physical Map Revisions (PMR 1 and PMR 2)

Milestone	Schedule
Finalize Modeling for PMR 1 and PMR 2	May 31, 2020
Finalize Floodplain Mapping	November 2020
Preliminary Issuance	February 2021
CCO Meeting	March 2021

# What to Expect at Your CCO Meeting

## Local officials will learn about:

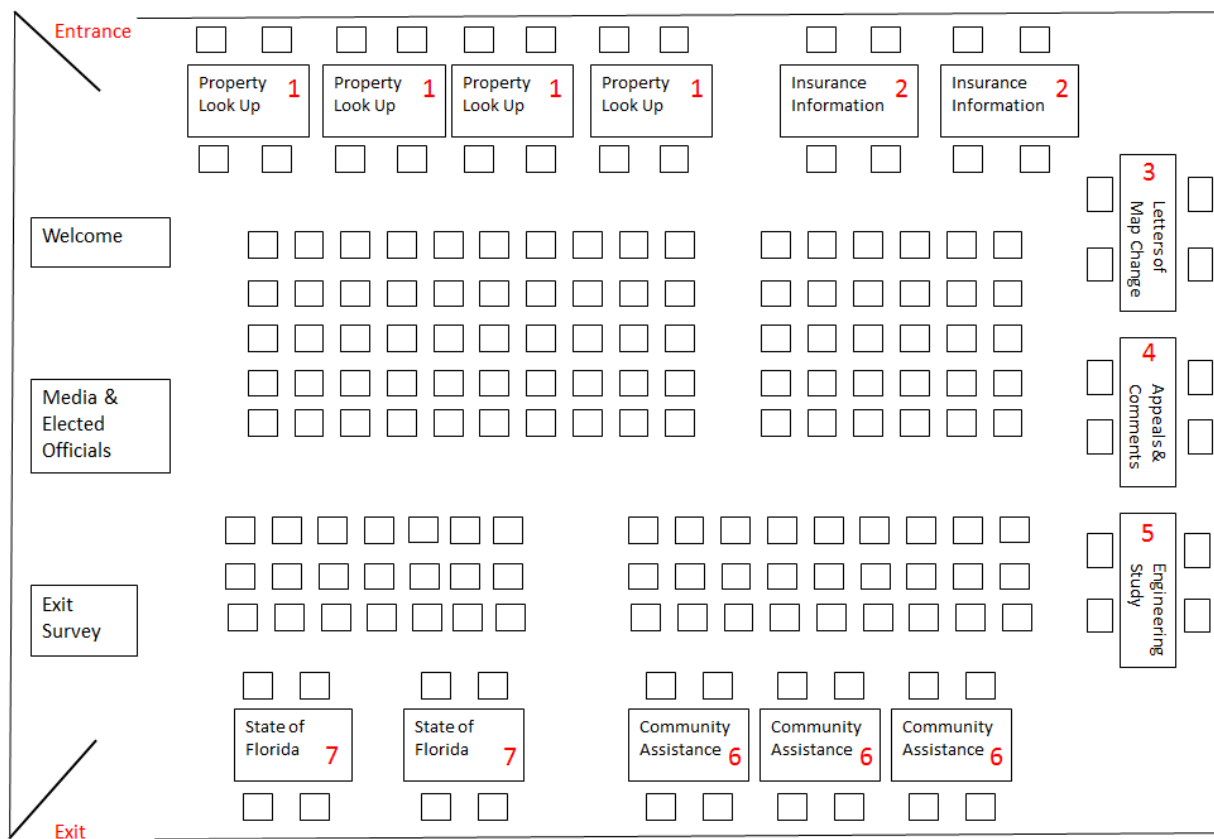
- Areas of flood risk
- Flood insurance and building requirements
- Questions to anticipate from community
- Issues that might elevate to written comment or appeal to FEMA
- The open house when community reviews the preliminary Flood Insurance Rate Map (FIRM)

## Outcomes:

- Understand any map changes
- Support planning work
- Impact rulemaking and regulations
  - Local floodplain ordinance
  - FEMA's Community Rating System
  - Hazard mitigation strategies




# What to Expect at Your Public Open House Meetings





# Public Open House Layout & Stations

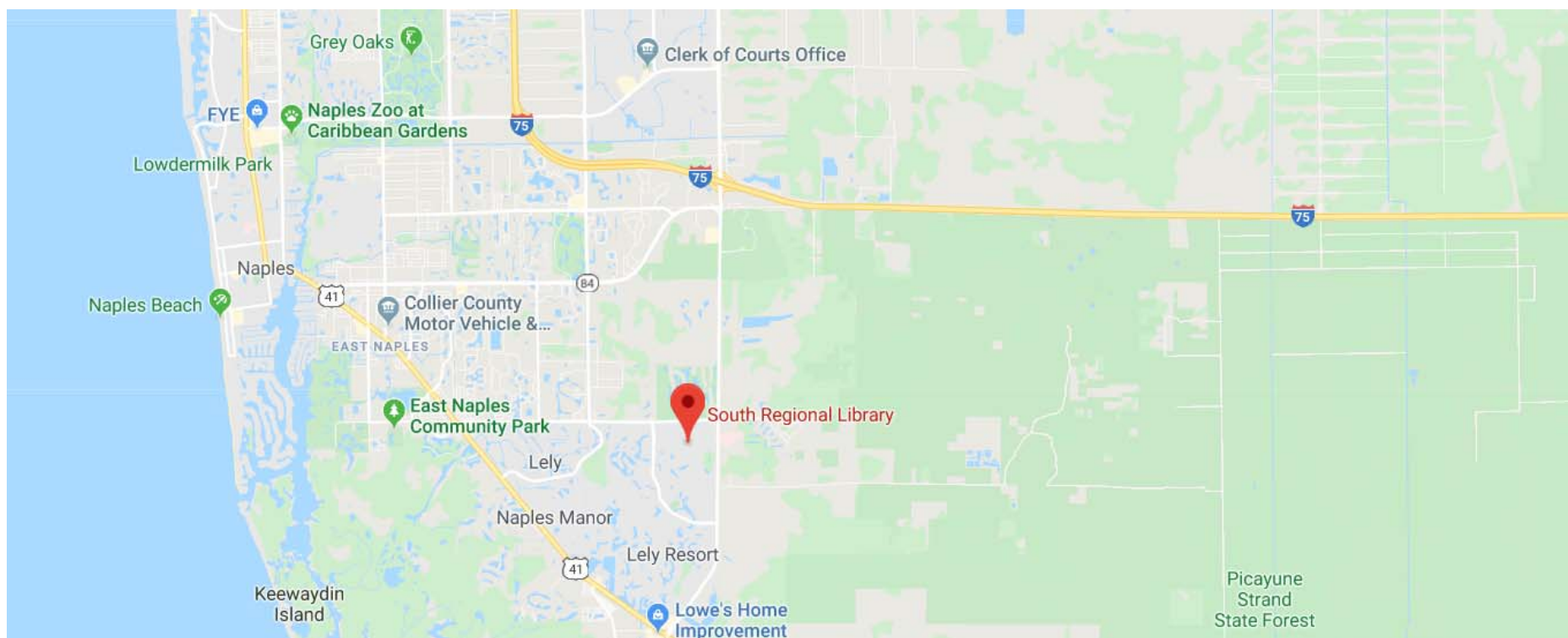
- **Welcome Table** (sign in/handouts)
- **Stations:**
  - 1) Property Lookup
  - 2) Insurance
  - 3) Letters of Map Change
  - 4) Appeals & Comments
  - 5) Engineering Study
  - 6) Community Assistance
  - 7) State of Florida
- **Exit** (surveys)
- **Media/Elected Officials Table**



# Collier County CCO Meeting

## Collier County CCO Meeting:

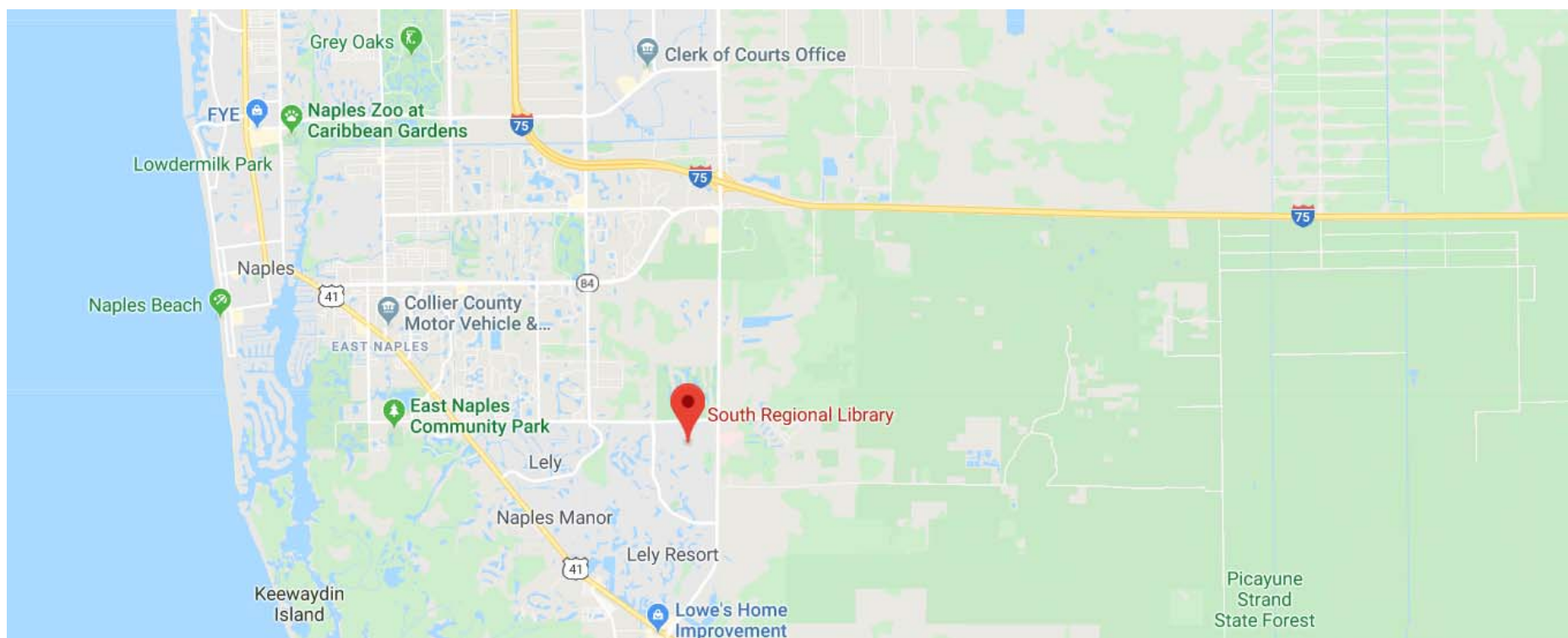
- Monday March 2, 2020 (10:00am – 12:00pm)
- South Regional Library
- 8065 Lely Cultural Pkwy #9005, Naples, FL 34113



# Collier County Public Open Houses

## Collier County Public Open House #1:

- Monday March 2, 2020 (4:00pm – 7:00pm)
- South Regional Library
- 8065 Lely Cultural Pkwy #9005, Naples, FL 34113

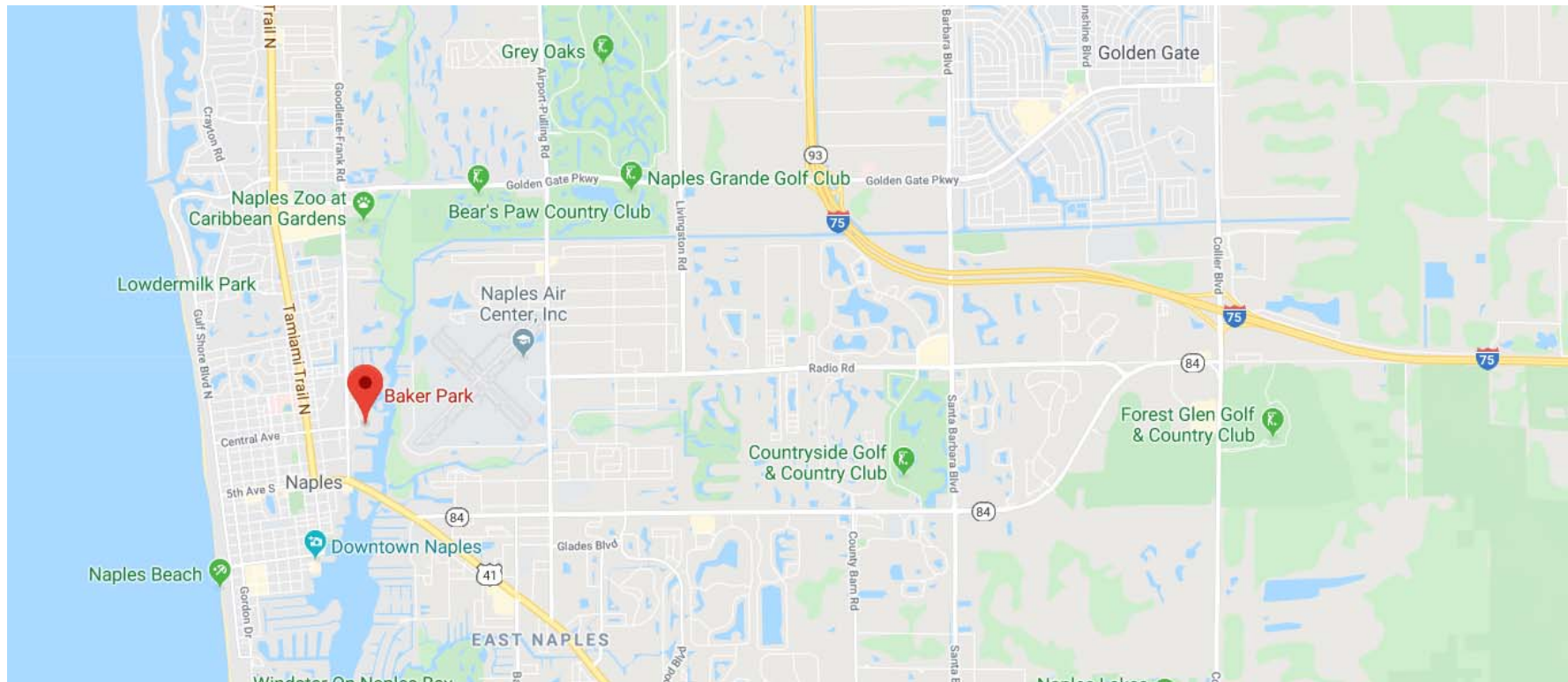




# Collier County Public Open Houses

## Collier County Public Open House Meeting #2:

- Tuesday March 3, 2020 (9:00am – 12:00pm)
- Baker Park
- 100 Riverside Circle, Naples, FL 34102

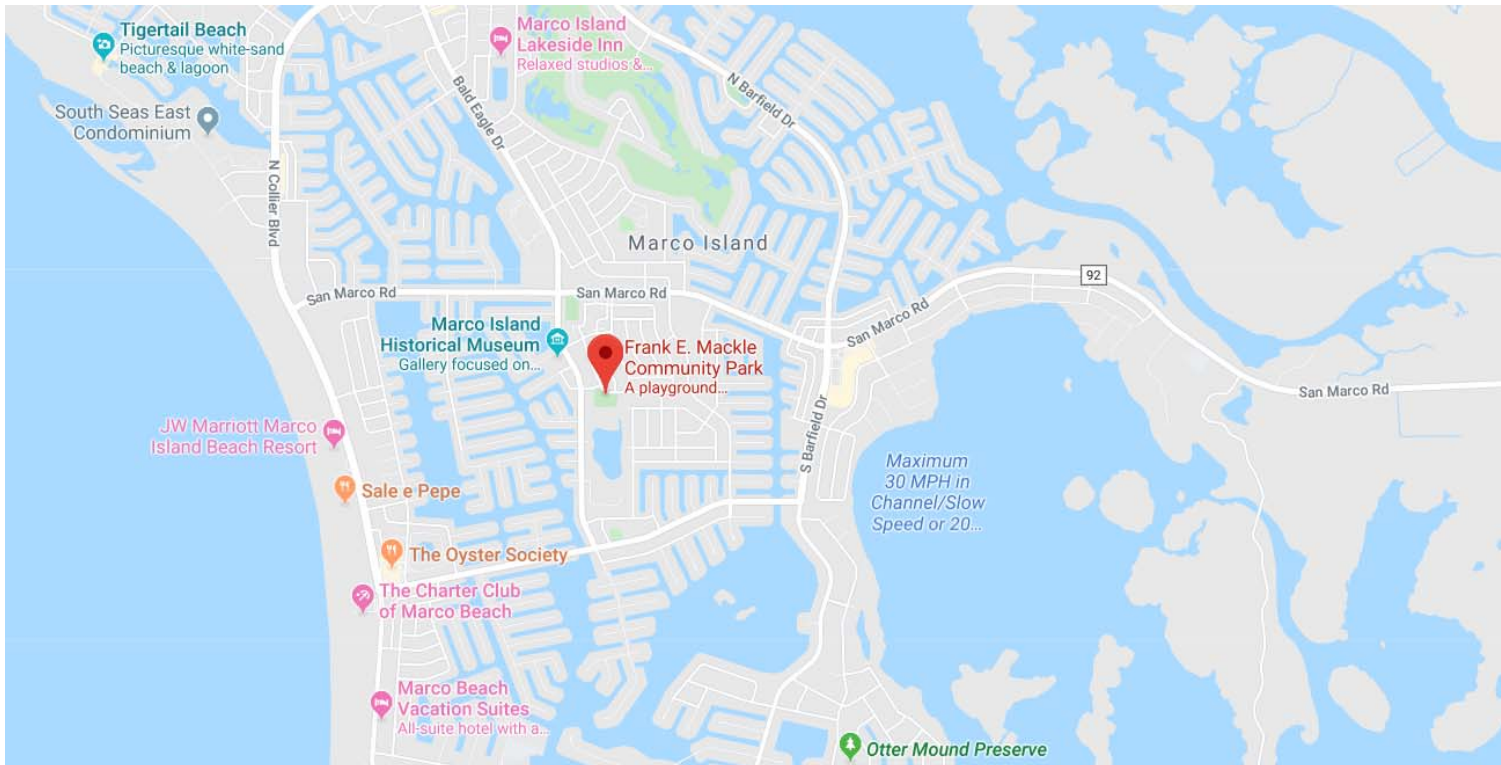




# Collier County Public Open Houses

## Collier County Public Open House Meeting #3:

- Tuesday March 3, 2020 (4:00pm – 7:00pm)
- Mackle Park
- 1361 Andalusia Terrace, Marco Island, FL 34145




**FEMA Map Service Center:**


<https://msc.fema.gov/portal/advanceSearch>

## FEMA Flood Map Service Center: Search All Products

Choose one of the three search options below and optionally enter a posting date range.

Users may experience download failures on the Flood Map Service Center (MSC) website when working with large files. If you are working with files larger than 100MB, try downloading during non-peak hours.

Jurisdiction	Jurisdiction Name	Product ID 
<b>State</b>	<b>Jurisdiction Name or FEMA ID</b>	<b>Product ID</b>
<div>-- Select --</div>	<div></div> <div>(Ex. Fairfax County-wide or 51059C)</div>	<div></div> <div>(Ex. Panel Number, LOMC Case Number)</div>

Jurisdiction	Jurisdiction Name	Product ID 
<b>State</b>	<b>Jurisdiction Name or FEMA ID</b>	<b>Product ID</b>
FLORIDA ▼	<input type="text"/>	<input type="text"/>
<b>County</b>	(Ex. Fairfax County-wide or 51059C)	(Ex. Panel Number, LOMC Case Number)
COLLIER COUNTY ▼		
<b>Community</b>		
COLLIER COUNTY ALL JURISDICTION ▼		

> Filter By Posting Date Range *(Optional)*

<b>Search</b>	Clear All Fields
---------------	------------------

## Search Results for COLLIER COUNTY ALL JURISDICTIONS

Click [subscribe](#) to receive email notifications when products are updated. If you are a person with a disability, are blind, or have low vision, and need assistance, please contact a [map specialist](#).

**Please Note:** Searching All Products by county displays all products for all communities within the county. You can refine your search results by specifying your specific jurisdiction location using the drop-down menus above.

-  Effective Products (4294) 
-  Preliminary Products (90) 
  - ▶ Preliminary FIRM Panels (83) 
  - ▶ Preliminary FIS Reports (6) 
  - ▶ Preliminary FIRM Database (1)
-  Pending Product (2) 
-  Historic Products (476) 
-  Flood Risk Products (0) 