





West Side SUD Outreach and Provider Coordination

Friday, August 25, 2023

Welcome!

Feel free to introduce yourselves in the chat.

We will get started shortly...



Agenda

1. Introduction
2. Updates
3. CDPH Data Review & Mapping
4. Discussion



Introduction

Participating Organizations

Above and Beyond
A Safe Haven
Access Community Health Network
Breakthrough Urban Ministries, Inc.
Bobby E. Wright
Center for Housing & Health
Chicago Recovery Alliance
Chicago Recovering Communities Coalition
Community Outreach Intervention Projects (UIC)
Cook County Department of Health
Family Guidance Centers, Inc.
GreenBax Health Solutions
Haymarket Center
Healthcare Alternative Systems
Howard Brown Health
Lawndale Christian Health Center
Mile Square Health Center

Mt. Sinai Hospital
New Age Services Corporation
PCC Community Wellness
Prevention Partnership
PrimeCare Health
Rush University Regional Leadership Center
Souper Hero
South Side Opioid/Heroin Task Force
The Night Ministry
The Puerto Rico Project
Thresholds
To Walk in My Shoes
Transforming Re-entry Services
University of Chicago Health Lab
WestCare Illinois
West Side Heroin/Opioid Task Force
Westside Community Triage and Wellness Center

City of Chicago

Department of Public Health
Department of Family and Support Services
Fire Department EMS
Police Department
Mayor's Office
Public Library

Let us know if we are
missing anyone!

★ Updates: Monthly CDPH Harm Reduction Training

- CDPH's Office of Substance Use has started holding a monthly free virtual harm reduction training on the 4th Friday of each month from 12-1pm.
 - **Next training is TODAY 8/25 at 12pm**
 - No registration required, join us at the bit.ly Teams link here
 - Open to all in the public
 - Not recorded
 - General topics: *Chicago overdose data, recognizing and responding to an overdose, fentanyl test strips, xylazine, evidence-based treatment for opioid use disorder*

Questions? Email: osu.cdph@cityofchicago.org



Join here: bit.ly/NHR_Training



FEMA Assistance – Deadline to Apply is October 16, 2023!

FEMA assistance is available to residents & business owner impacted by the recent flooding.

- You can immediately begin applying for assistance! There are 3 ways you can get started:
 - Visit www.disasterassistance.gov
 - Call 800-621-FEMA (3362)
 - Use the [FEMA App](#)
 - Note: Anyone using a relay service, such as video relay service (VRS), captioned telephone service or others, can give FEMA the number for that service.
- Residents should be aware of the following:
 - Make sure you have contacted your insurance company first.
 - You can still apply if you are underinsured or have no insurance.
 - Keep and save all your documentation, including receipts of any repairs due to damage.
- City of Chicago Toolkits are available:
 - [Flood Disaster Relief Information/Toolkit \(English\)](#)
 - [Flood Disaster Relief Information/Toolkit \(Spanish\)](#)

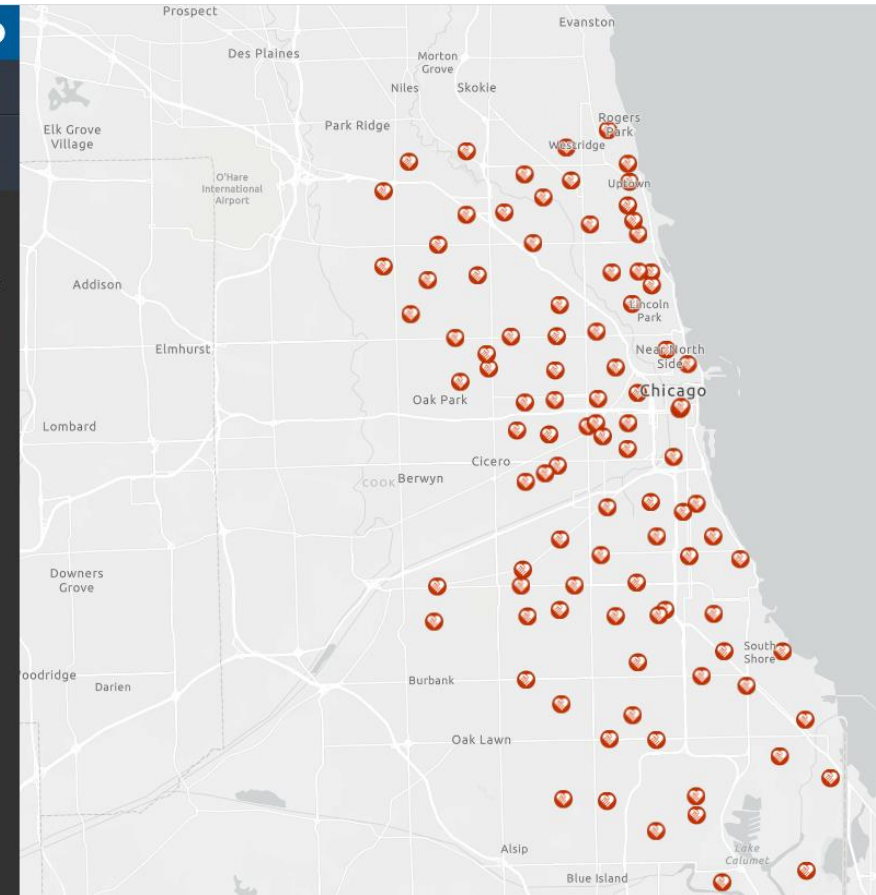
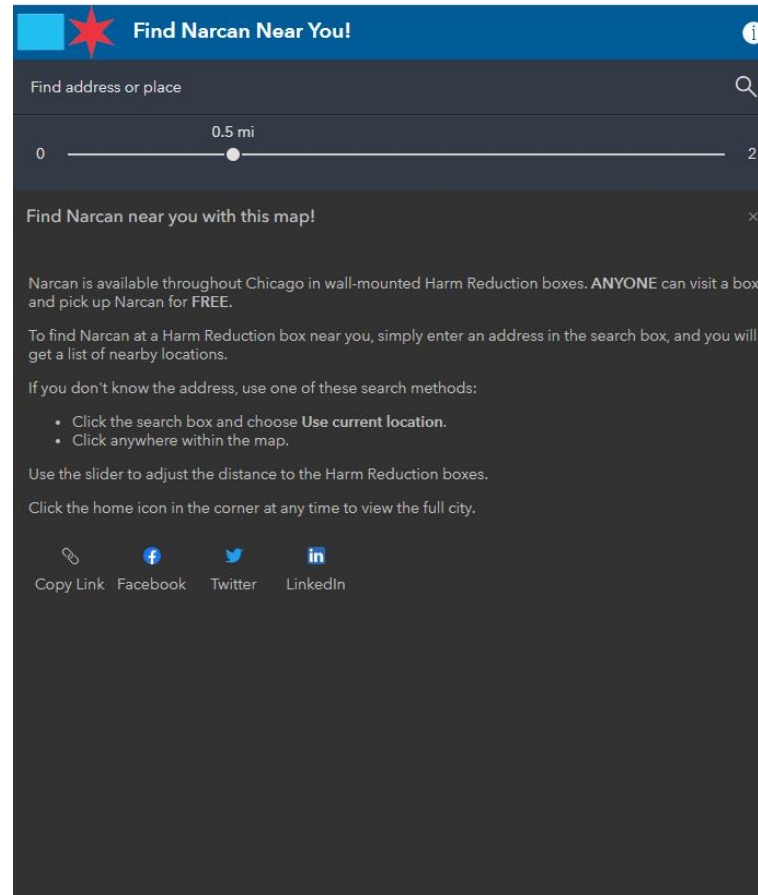
The deadline to apply is October 16, 2023.


★ Updates – Find Narcan Near You!

CDPH Narcan finder map
available via

- <https://arcg.is/0a1Tq9>
- [Overcome Opioids website](#)
- Scanning the QR code below

Groups have reached out about being added to the map & I am exploring ways to do this. If you are interested, please let me know!!





Updates – Open Floor

International Overdose Awareness Day events & updates.

- 8/28 [End Overdose Now Illinois Rally & Resource Fair](#): 3-7pm at Federal Plaza
- 8/31 IDHS/SUPR Virtual event, 10-11 am
 - You can join the event [here](#)
 - The meeting number (access code) is 26343495123 and the meeting password is DQpbcjKM386.
- 8/31 West Side Task Force: Lake & Laramie Resource Fair & Event 11am-1pm
 - Register [HERE](#) to provide resources/table
- 8/31 South Side Task Force: Resource Fair at Leighton Court Building & Division 10

Does anyone have any updates or announcements that you would like to share with the group??

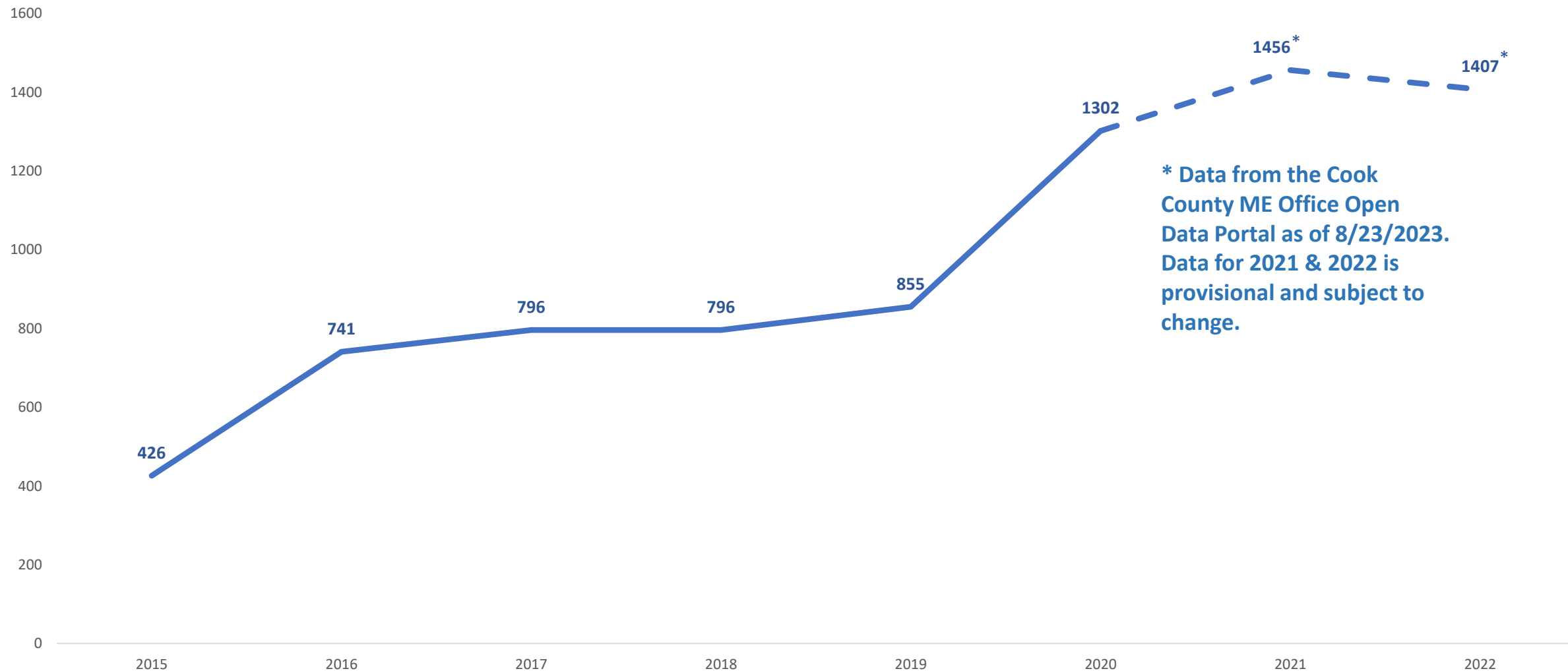


Mapping and Data Review

Maria Fiorillo & Livia Verklan



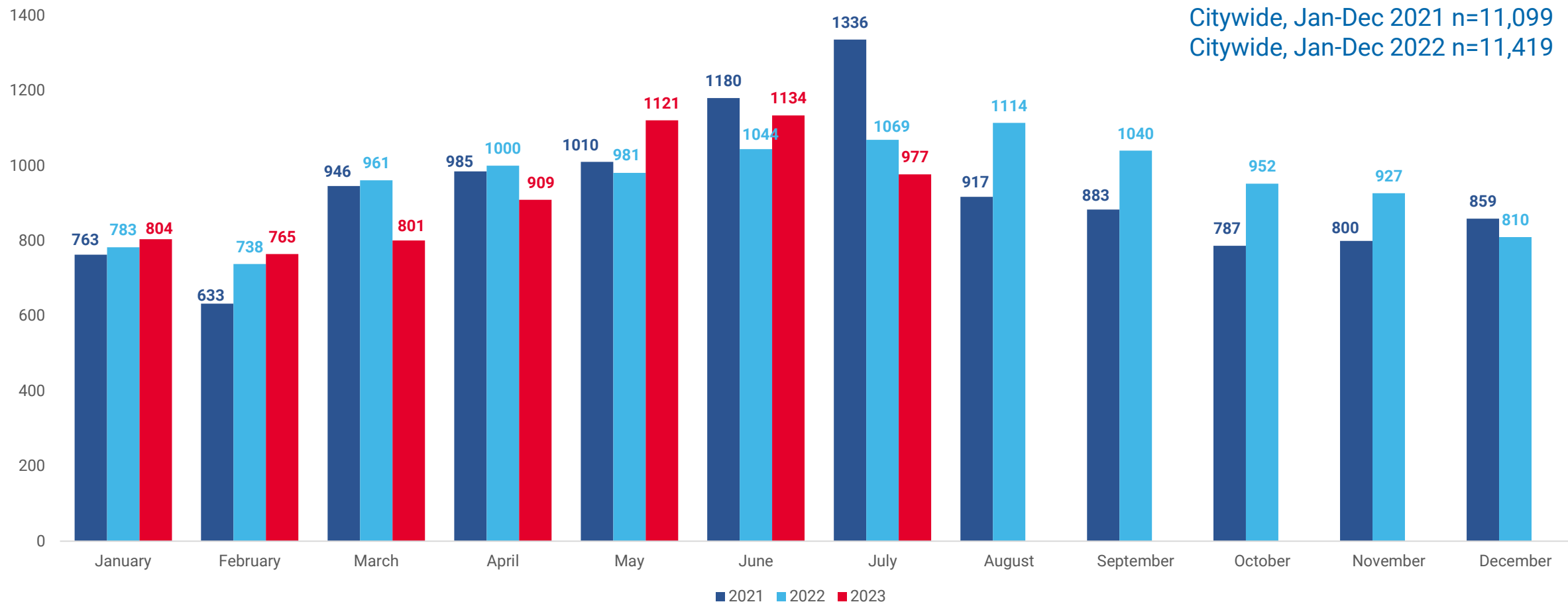
Opioid-Related Overdose Fatalities Citywide



Data from Cook County Medical Examiner Open Data Portal as of August 23, 2023. This data, particularly data from 2021 and 2022, is provisional and subject to change.
Cook County Medical Examiner Data is available here: <https://datacatalog.cookcountyil.gov/Public-Safety/Medical-Examiner-Case-Archive/cjeq-bs86/data>.



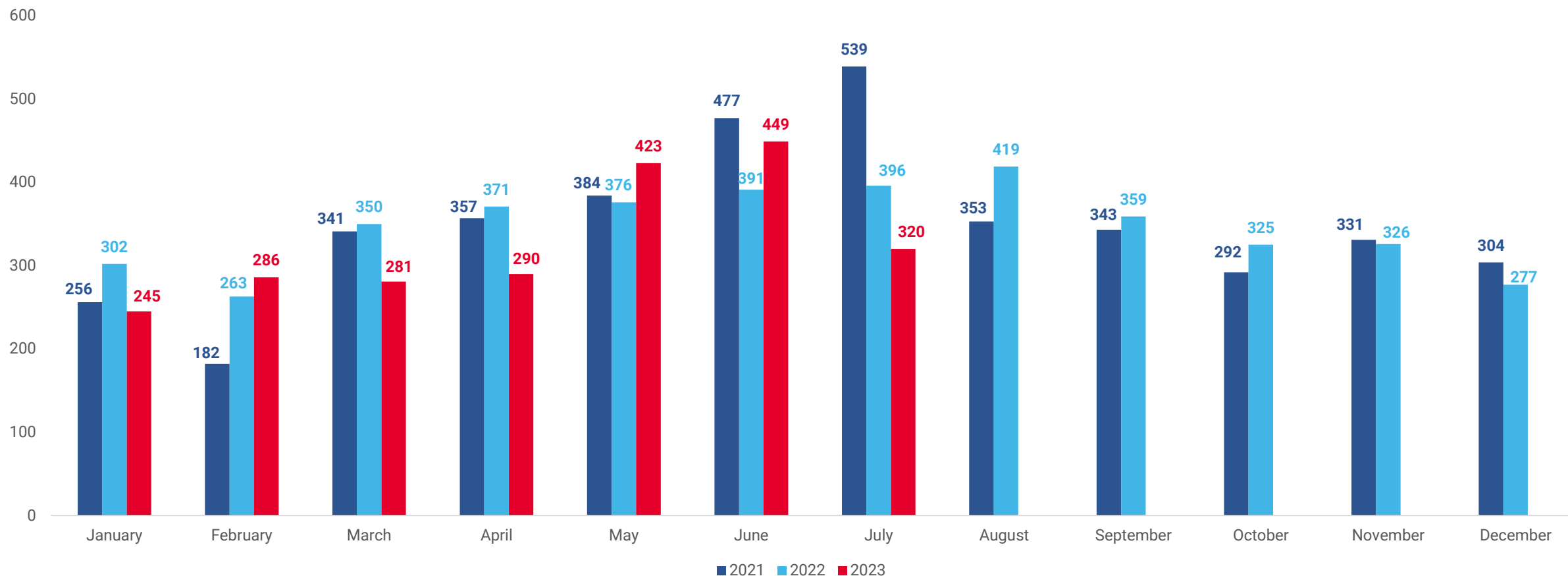
Opioid-related EMS responses **citywide**, 2021 & 2022 & 2023





Opioid-related EMS responses **West Side**, 2021 & 2022 & 2023

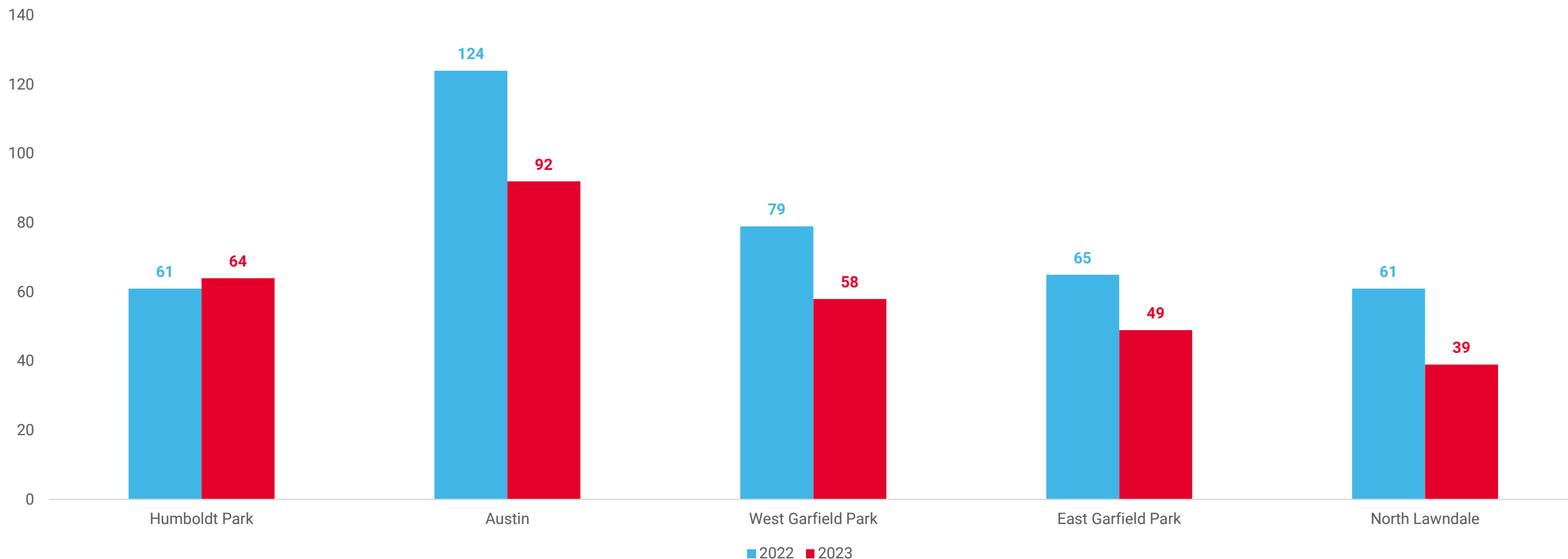
West Side includes Austin, East Garfield Park, West Garfield Park, Humboldt Park, North Lawndale



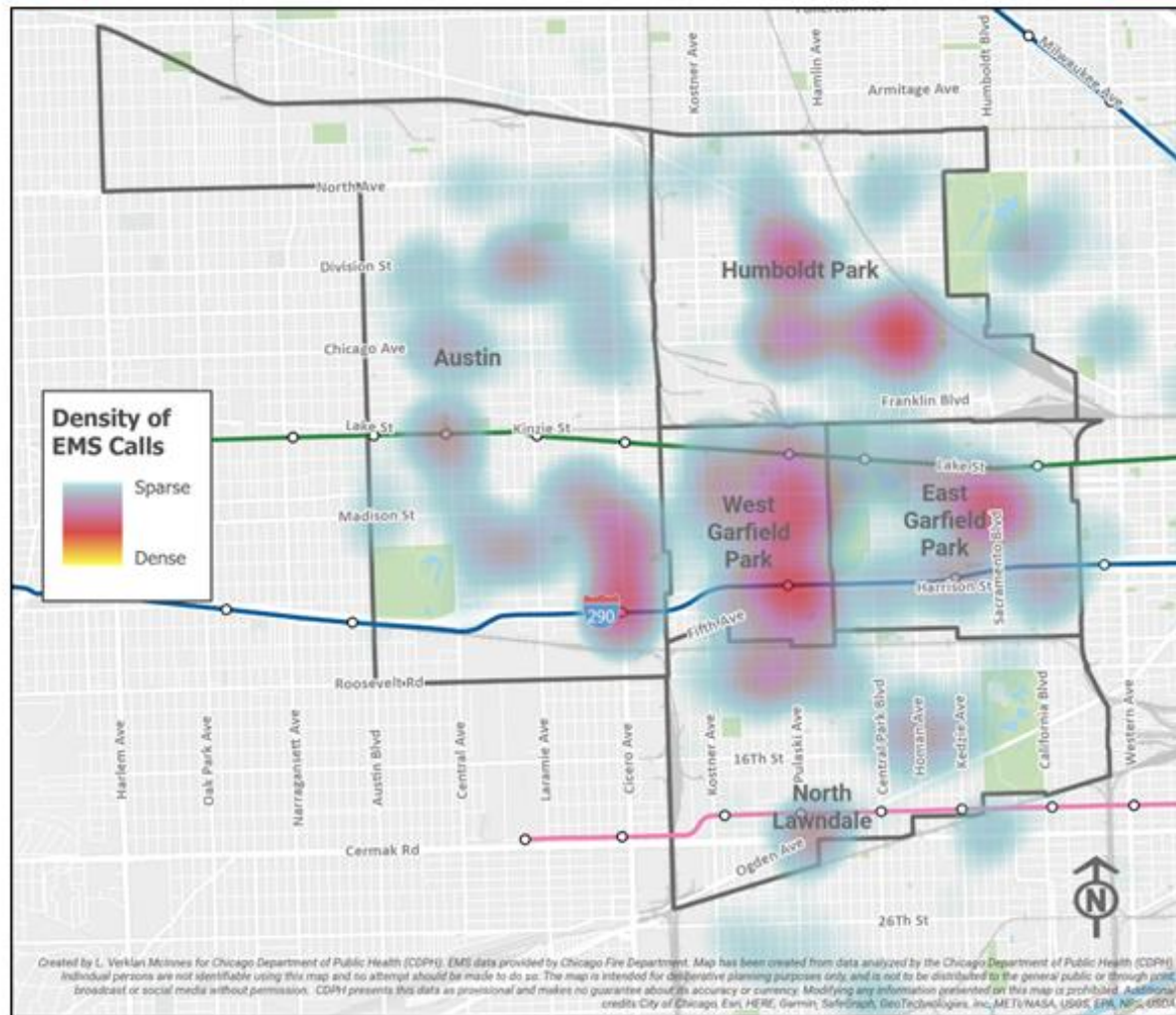


Opioid-related EMS responses on West Side, July 2023

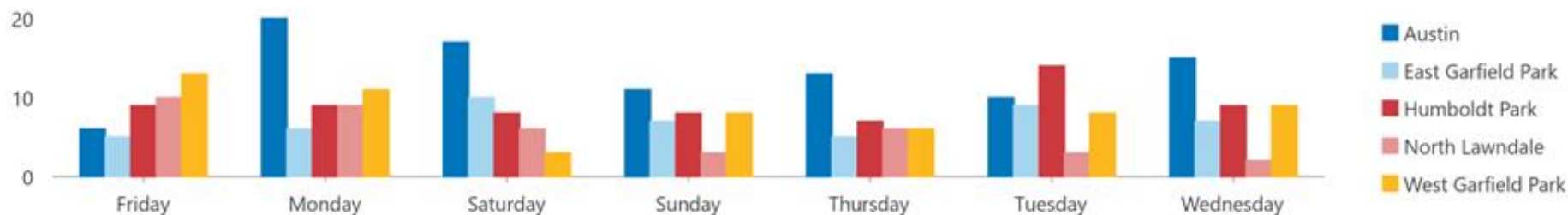
West Side includes Austin, East Garfield Park, West Garfield Park, Humboldt Park, North Lawndale



CDPH | Opioid-Related Overdose EMS Responses



Opioid-Related EMS Responses by Day of Week



West Side Overview, July 2023

Community areas included: Austin, East Garfield Park, Humboldt Park, North Lawndale, & West Garfield Park.

- Citywide Opioid-Related EMS Responses, n=977
- West Side Opioid-Related EMS Responses, n=302 (31% of citywide total)

Trends on Chicago's West Side for the Month

- 23% decrease 2022 (n=390) to 2023
- *Citywide = 9% decrease 2022 (n=1068) to 2023

Hot Spot Areas on Chicago's West Side

- (Austin) Cicero Ave from Washington to Polk, and area of Laramie to Cicero, West End to Madison
- (East Garfield Park) Area in and around Garfield Park
- (Humboldt Park) Area of Augusta to Chicago, Hamlin to Christiana
- (North Lawndale) Area around Roosevelt corridor, from Keeler to Independence
- (West Garfield Park) Pulaski corridor, especially at Lake, Madison, Van Buren & 290

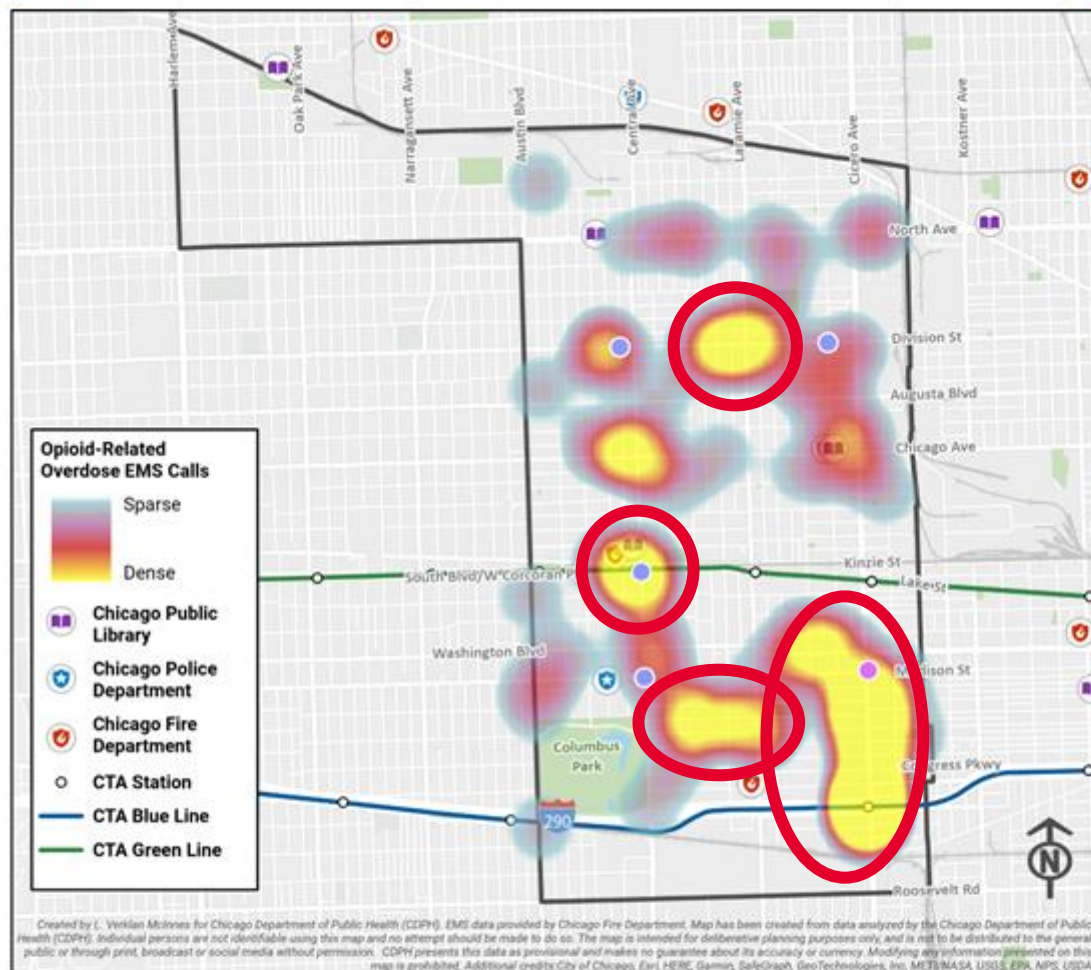
Citywide:
Streets & Roads = 52%
Private Res = 27%
Public Transit = 8%

West Side:
Streets & Roads = 63%
Private Res = 19%
Public Transit = 6%

Citywide:
Streets & Roads = 52%
Private Res = 27%
Public Transit = 8%

West Side:
Streets & Roads = 63%
Private Res = 19%
Public Transit = 6%

Austin:
Streets & Roads = 60%
Private Res = 24%
Public Transit = 7%



Austin, July 2023

- Citywide Opioid-Related EMS Responses, n= 977
- West Side Opioid-Related EMS Responses, n=302
- Austin Opioid-Related EMS Responses, n=92 (9% of city, 30% of West Side)

Trends in Austin for the Month

- 26% decrease 2022 (n=124) to 2023

Hot Spot Intersections in Austin

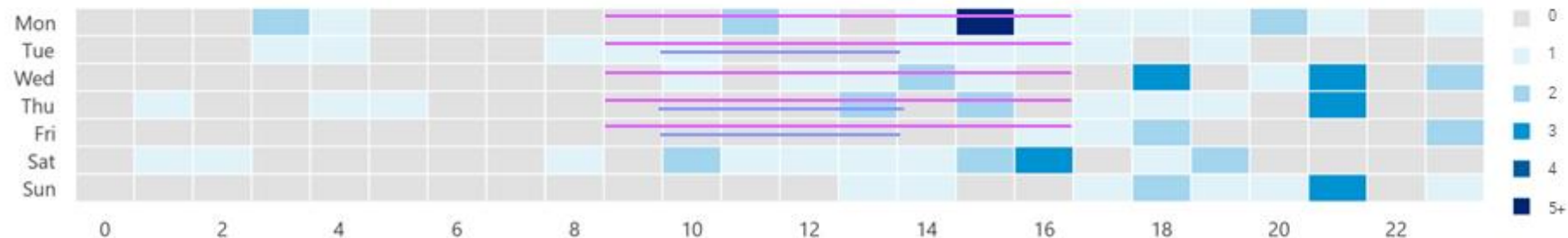
- Cicero Ave from Washington to Polk, and area of Laramie to Cicero, West End to Madison
- Area of Quincy to Congress, Lotus to Laramie
- Area around Central & Kinzie
- Area around Division & Laramie

Outreach Organizations

*Color shown corresponds to color used in maps and in heat calendar below.

- COIP/UIC (Austin Field Station)
Mon, Tues, Wed, Thurs, Fri 9-5
- West Side Heroin /Opioid Task Force
Tuesday, Thursday, Friday 10-2

Opioid-Related EMS Responses by Day of Week & Hour of Day



Citywide:
 Streets & Roads = 52%
 Private Res = 27%
 Public Transit = 8%

West Side:
 Streets & Roads = 63%
 Private Res = 19%
 Public Transit = 6%

East Garfield Park:
 Streets & Roads = 63%
 Private Res = 12%
 Public Transit = 8%



East Garfield Park, July 2023

- Citywide Opioid-Related EMS Responses, n=977
- West Side Opioid-Related EMS Responses, n=302
- East Garfield Park Opioid-Related EMS Responses, n=49 (5% of city, 16% of West Side)

Trends in East Garfield Park for the Month

- 23% decrease 2022 (n=64) to 2023

Hot Spot Intersections in East Garfield Park

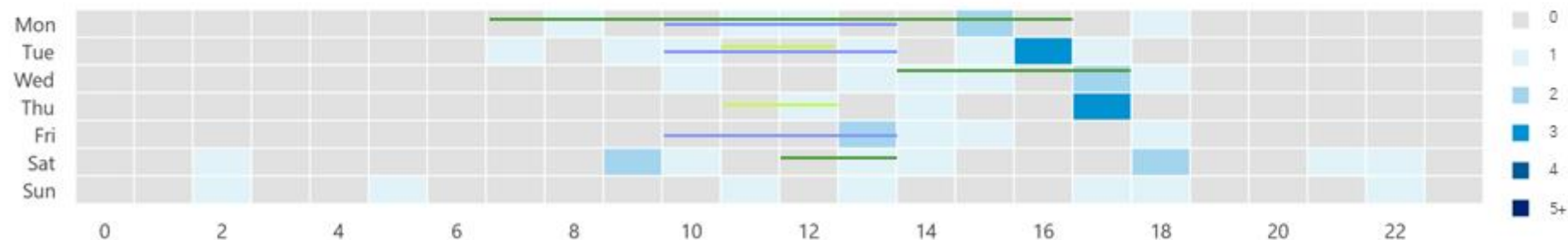
- Area in and around Garfield Park
- Madison, from Albany to Sacramento
- Area around Kedzie & 290

Outreach Organizations

*Color shown corresponds to color used in maps and in heat calendar below.

- Chicago Recovery Alliance (North Lawndale Office)
Mon 7-5, Wed 2-6, Sat 12-2
- Thresholds
Tues, Thurs 11-1
- West Side Heroin /Opioid Task Force
Monday, Tuesday, Friday 10-2

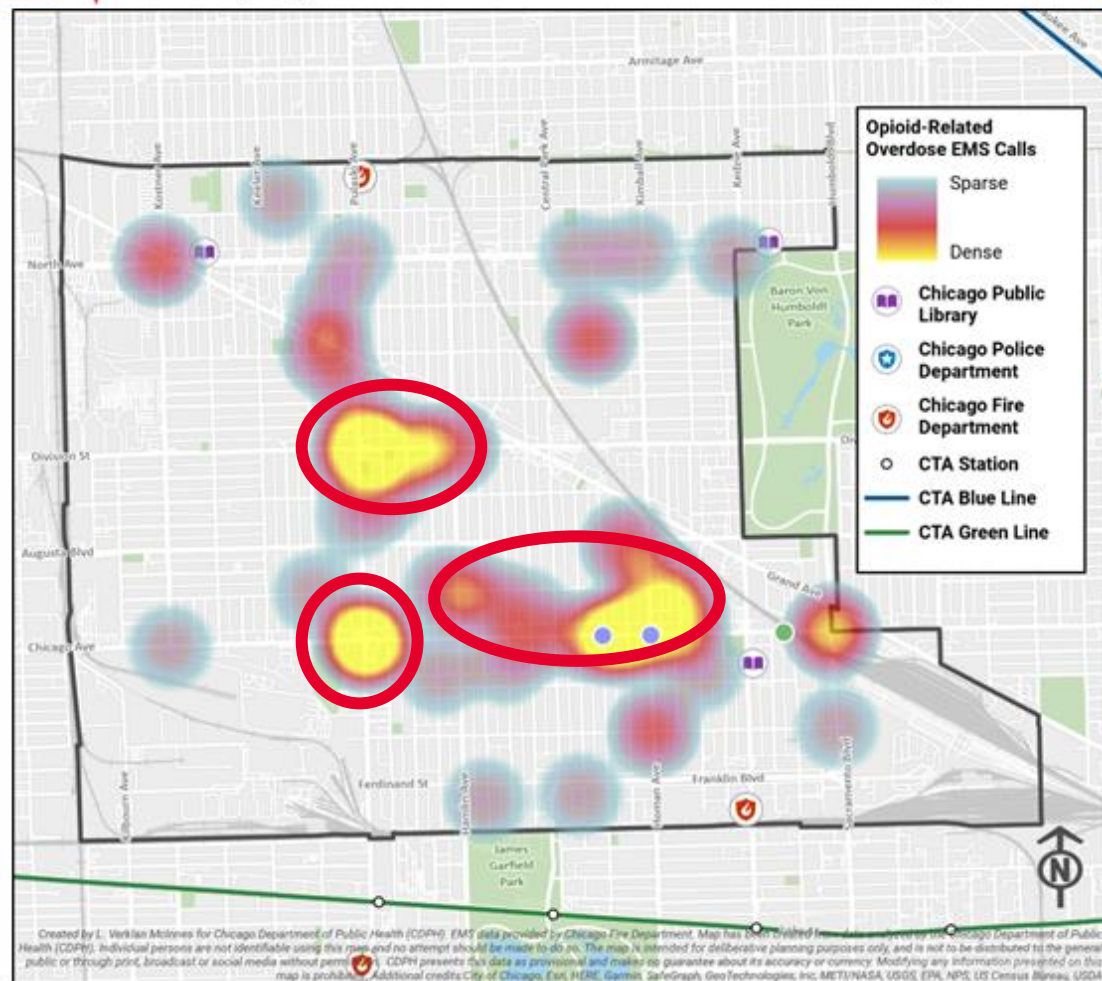
Opioid-Related EMS Responses by Day of Week & Hour of Day



Citywide:
 Streets & Roads = 52%
 Private Res = 27%
 Public Transit = 8%

West Side:
 Streets & Roads = 63%
 Private Res = 19%
 Public Transit = 6%

Humboldt Park:
 Streets & Roads = 69%
 Private Res = 13%
 Public Transit = 1%



Humboldt Park, July 2023

- Citywide Opioid-Related EMS Responses, n=977
- West Side Opioid-Related EMS Responses, n=302
- Humboldt Park Opioid-Related EMS Responses, n=64 (7% of city, 21% of West Side)

Trends in Humboldt Park for the Month

- 3% increase 2022 (n=62) to 2023

Hot Spot Intersections in Humboldt Park

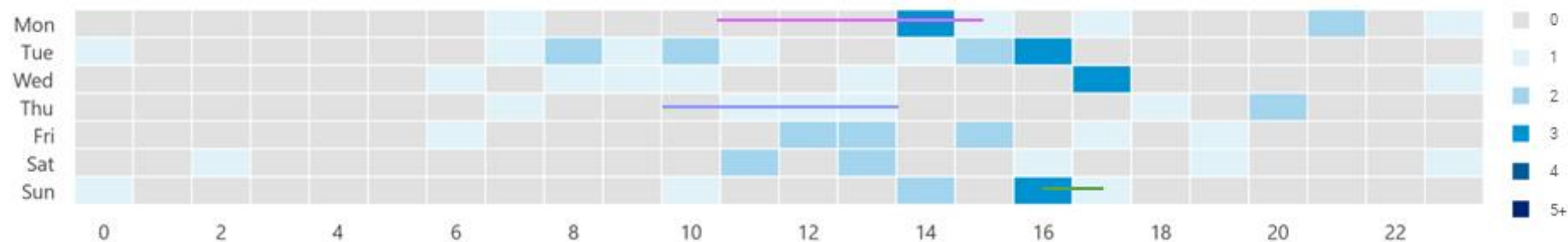
- Area of Augusta to Chicago, Hamlin to Christiana
- Chicago & Pulaski
- Area around Division & Pulaski

Outreach Organizations

*Color shown corresponds to color used in maps and in heat calendar below.

- COIP/UIC
Tuesday 11-3:30
- Chicago Recovery Alliance
Sun 4:30-5:30
- West Side Heroin /Opioid Task Force
Thursday 10-2

Opioid-Related EMS Responses by Day of Week & Hour of Day

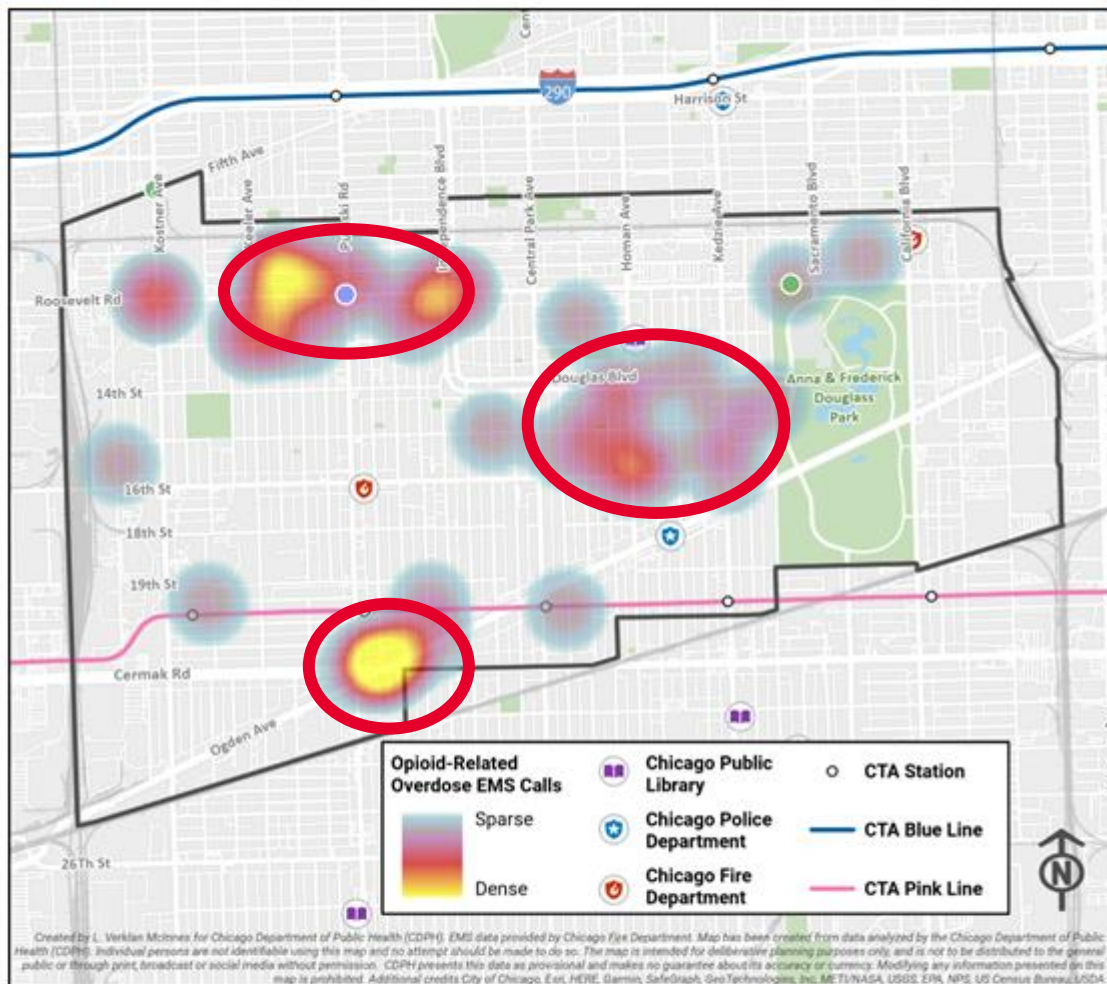


CDPH | Opioid-Related Overdose EMS Responses

Citywide:
Streets & Roads = 52%
Private Res = 27%
Public Transit = 8%

West Side:
Streets & Roads = 63%
Private Res = 19%
Public Transit = 6%

North Lawndale:
Streets & Roads = 67%
Private Res = 13%
Public Transit = 5%



North Lawndale, July 2023

- Citywide Opioid-Related EMS Responses, n=977
- West Side Opioid-Related EMS Responses, n=302
- North Lawndale Opioid-Related EMS Responses, n=39 (4% of city, 13% of West Side)

Trends in North Lawndale for the Month

- 34% decrease 2022 (n=59) to 2023

Hot Spot Intersections in North Lawndale

- Area around Roosevelt corridor, from Keeler to Independence
- Area west of Douglass Park: Douglas Blvd to 16th St, Central Park to Albany Ave
- Cermak/Ogden/Pulaski area

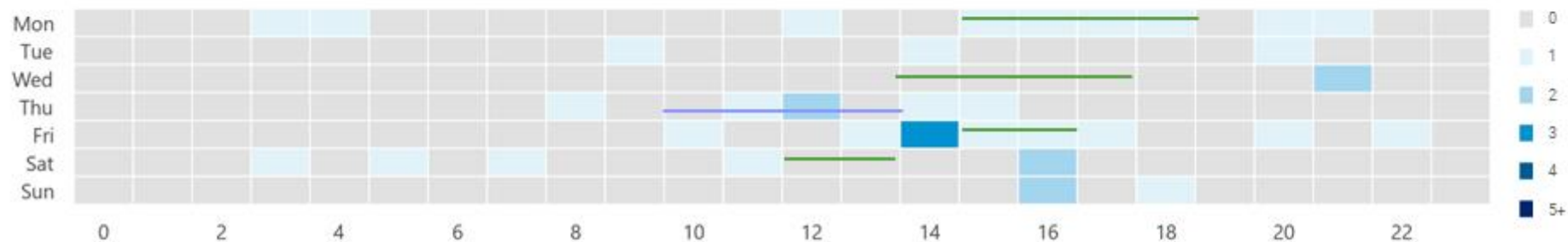
Outreach Organizations

*Color shown corresponds to color used in maps and in heat calendar below.

● Chicago Recovery Alliance (North Lawndale Office & Van)
 Mon, Wed, Fri, Sat

● West Side Heroin /Opioid Task Force
 Thursday, 10-2

Opioid-Related EMS Responses by Day of Week & Hour of Day



Citywide:
 Streets & Roads = 52%
 Private Res = 27%
 Public Transit = 8%

West Side:
 Streets & Roads = 63%
 Private Res = 19%
 Public Transit = 6%

West Garfield Park:
 Streets & Roads = 60%
 Private Res = 26%
 Public Transit = 9%



West Garfield Park, July 2023

- Citywide Opioid-Related EMS Responses, n=977
- West Side Opioid-Related EMS Responses, n=302
- West Garfield Opioid-Related EMS Responses, n=58
 (6% of city, 20% of West Side)

Trends in West Garfield Park for the Month

- 28% decrease 2022 (n=80) to 2023

Hot Spot Intersections in West Garfield Park

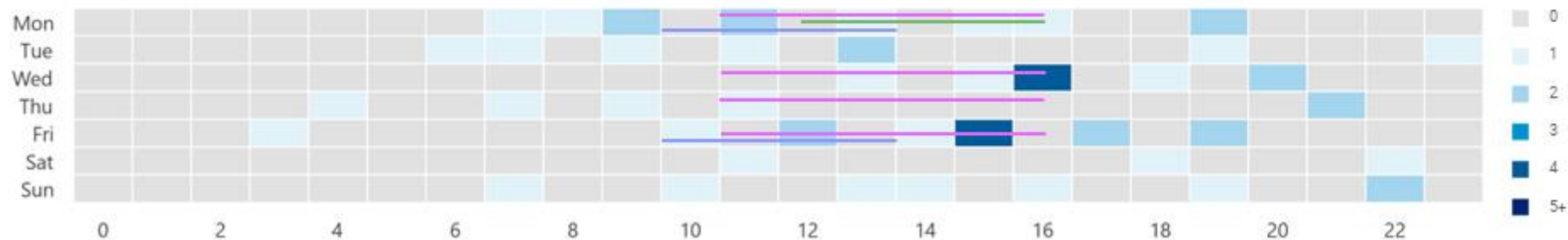
- Pulaski corridor, especially at Lake, Madison, Van Buren & 290

Outreach Organizations

*Color shown corresponds to color used in maps and in heat calendar below.

- COIP/UIC
 Mon, Wed, Thurs, Fri 11-3:30
- Chicago Recovery Alliance
 Mon 12:30-2:30
- West Side Heroin/Opioid Task Force
 Mon, Fri. 10-2

Opioid-Related EMS Responses by Day of Week & Hour of Day





Office of Substance Use
333 South State Street, Suite 200
Chicago, Illinois 60604
OSU.CDPH@cityofchicago.org



Anna Dolezal
Information Coordinator
Anna.Dolezal@
cityofchicago.org



Maria Fiorillo, MPH
Epidemiologist II
Maria.Fiorillo@
cityofchicago.org



Dr. Kimberly Gressick
EIS Officer
Kimberly.Gressick@
cityofchicago.org

Shahana Rashid
CDC Foundation
Shahana.Rashid@
cityofchicago.org



Matthew Richards
Deputy Commissioner
Matthew.Richards@
cityofchicago.org



Margarita Reina
Senior Epidemiologist
Margarita.Reina@
cityofchicago.org



Sarah Richardson
Grants Research Specialist
Sarah.Richardson@
cityofchicago.org



Madeleine Saldon
Public Health Administrator II
Madeleine.Saldon@
cityofchicago.org



Shirley Tankersley
Program Coordinator
Shirley.Tankersley@
cityofchicago.org



Livia Verklan-McInnes
GIS Analyst
Livia.VerklanMcInnes@
cityofchicago.org

