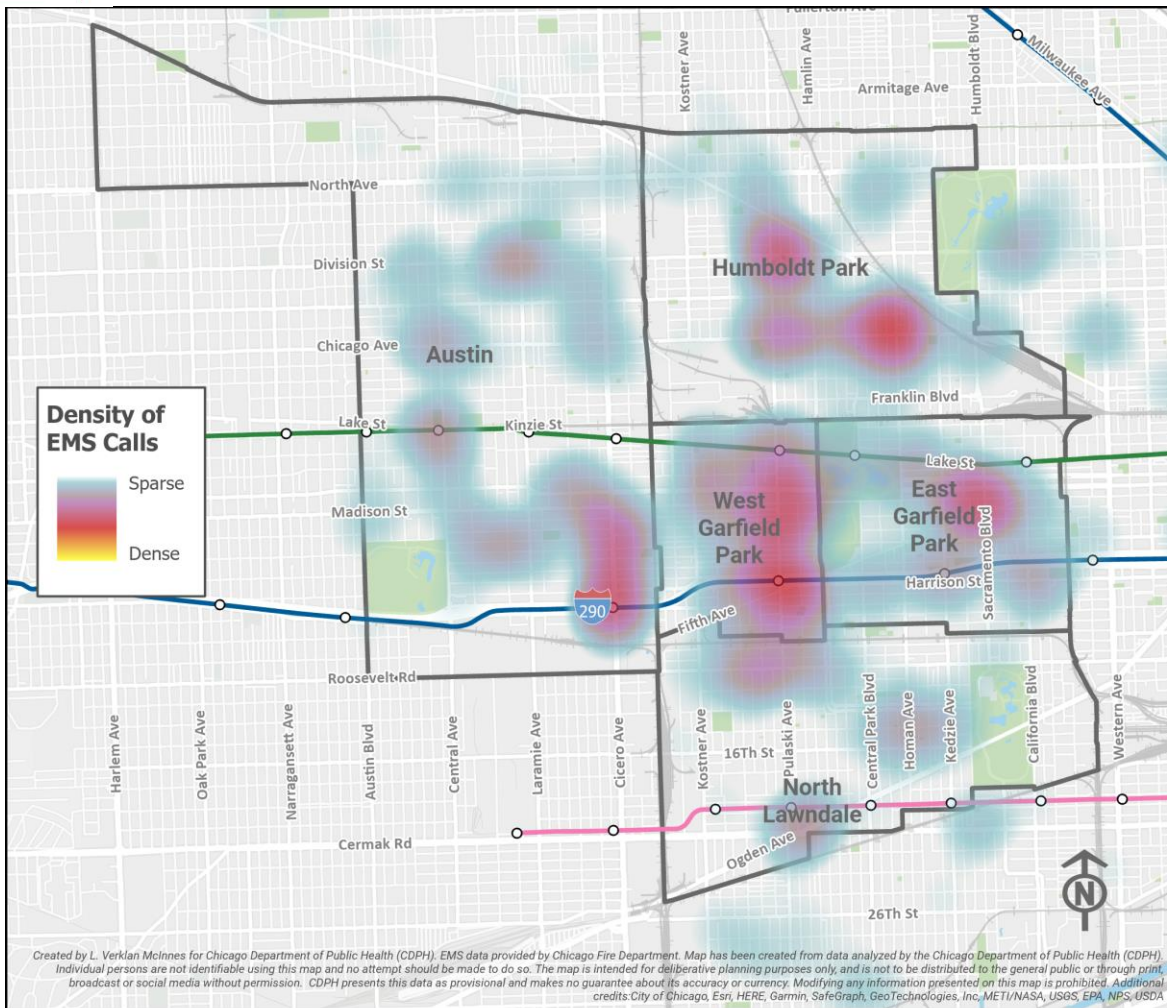


CDPH | Opioid-Related Overdose EMS Responses



West Side Overview, July 2023

Community areas included: Austin, East Garfield Park, Humboldt Park, North Lawndale, & West Garfield Park.

- Citywide Opioid-Related EMS Responses, n=977
- West Side Opioid-Related EMS Responses, n=302 (31% of citywide total)

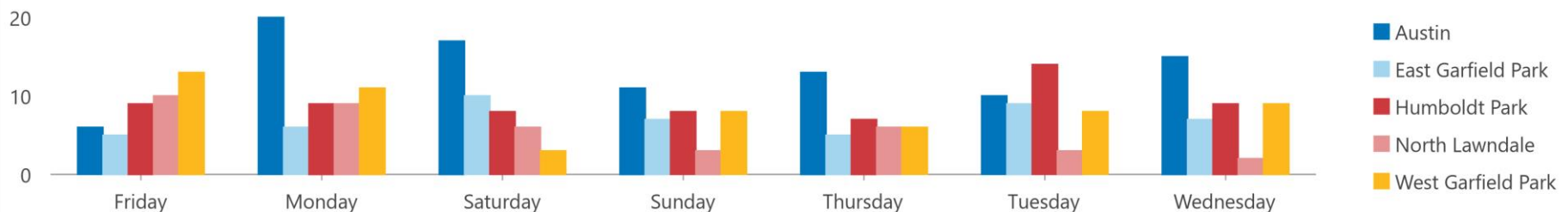
Trends on Chicago's West Side for the Month

- 23% decrease 2022 (n=390) to 2023
- *Citywide = 9% decrease 2022 (n=1068) to 2023

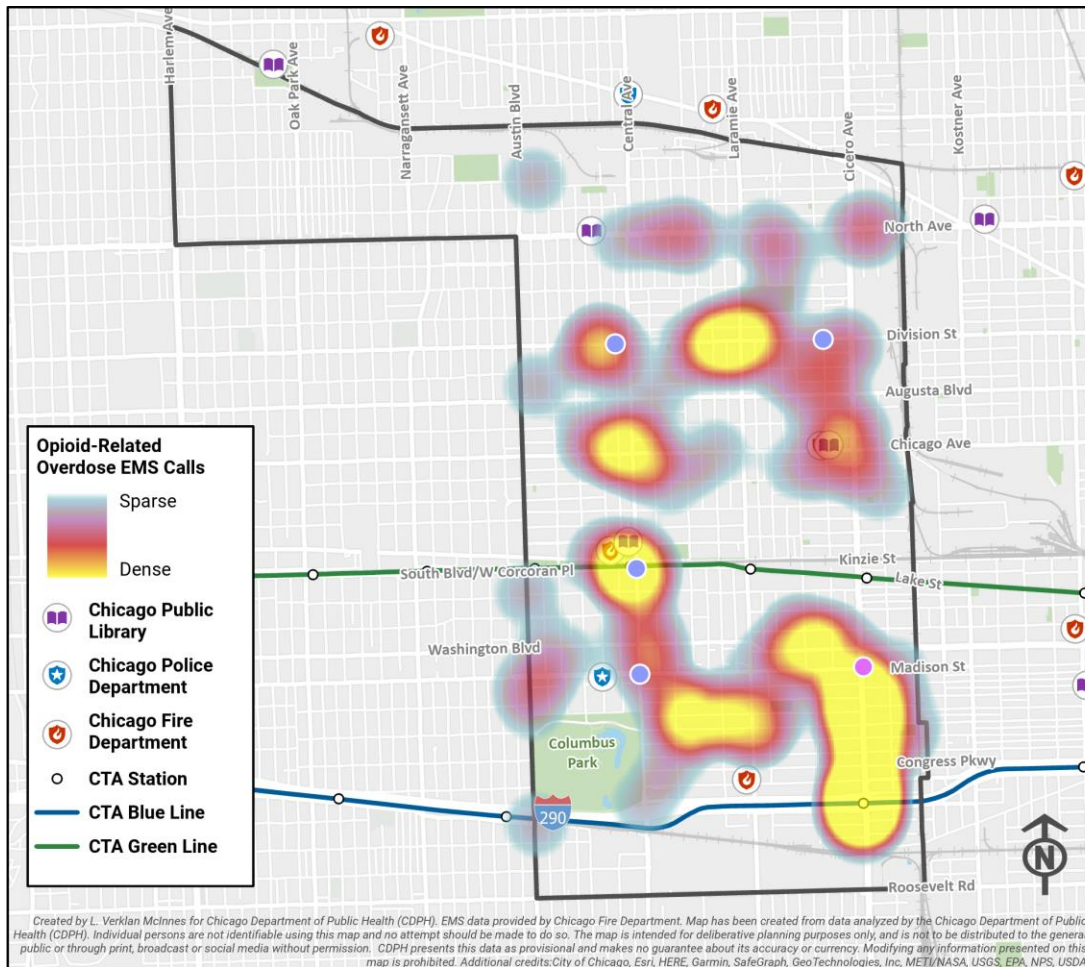
Hot Spot Areas on Chicago's West Side

- (Austin) Cicero Ave from Washington to Polk, and area of Laramie to Cicero, West End to Madison
- (East Garfield Park) Area in and around Garfield Park
- (Humboldt Park) Area of Augusta to Chicago, Hamlin to Christiana
- (North Lawndale) Area around Roosevelt corridor, from Keeler to Independence
- (West Garfield Park) Pulaski corridor, especially at Lake, Madison, Van Buren & 290

Opioid-Related EMS Responses by Day of Week



CDPH | Opioid-Related Overdose EMS Responses



Austin, July 2023

- Citywide Opioid-Related EMS Responses, n= 977
- West Side Opioid-Related EMS Responses, n=302
- Austin Opioid-Related EMS Responses, n=92 (9% of city, 30% of West Side)

Trends in Austin for the Month

- 26% decrease 2022 (n=124) to 2023

Hot Spot Intersections in Austin

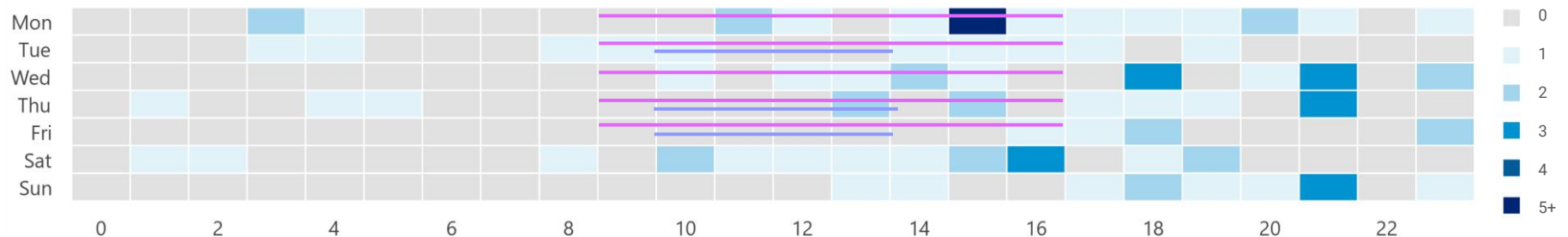
- Cicero Ave from Washington to Polk, and area of Laramie to Cicero, West End to Madison
- Area of Quincy to Congress, Lotus to Laramie
- Area around Central & Kinzie
- Area around Division & Laramie

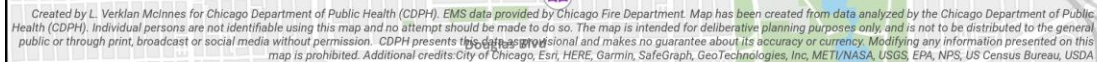
Outreach Organizations

*Color shown corresponds to color used in maps and in heat calendar below.

- COIP/UIC (Austin Field Station)
Mon, Tues, Wed, Thurs, Fri 9-5
- West Side Heroin /Opioid Task Force
Tuesday, Thursday, Friday 10-2

Opioid-Related EMS Responses by Day of Week & Hour of Day





- Citywide Opioid-Related EMS Responses, n=977
- West Side Opioid-Related EMS Responses, n=302
- East Garfield Park Opioid-Related EMS Responses, n=49
(5% of city, 16% of West Side)

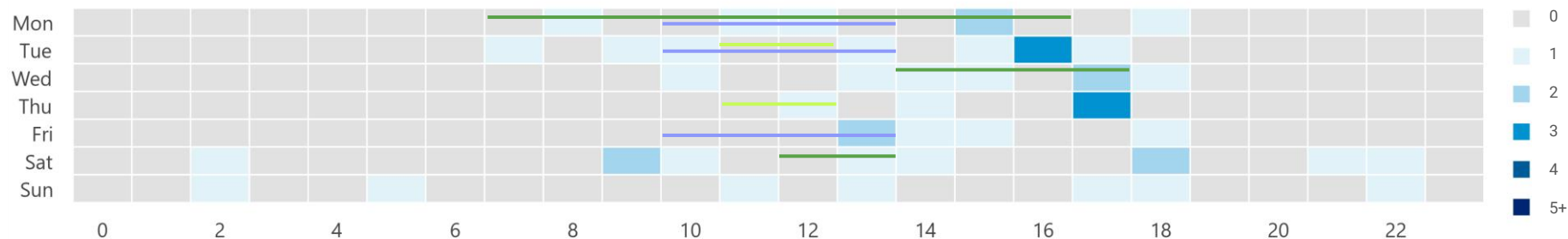
- 23% decrease 2022 (n=64) to 2023

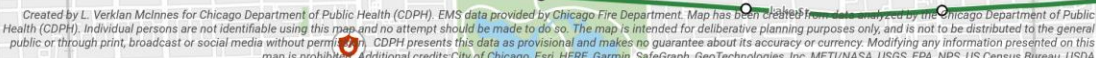
- Area in and around Garfield Park
- Madison, from Albany to Sacramento
- Area around Kedzie & 290

*Color shown corresponds to color used in maps and in heat calendar below.

- Chicago Recovery Alliance (North Lawndale Office)
Mon 7-5, Wed 2-6, Sat 12-2
- Thresholds
Tues, Thurs 11-1
- West Side Heroin /Opioid Task Force
Monday, Tuesday, Friday 10-2

Opioid-Related EMS Responses by Day of Week & Hour of Day





- Citywide Opioid-Related EMS Responses, n=977
- West Side Opioid-Related EMS Responses, n=302
- Humboldt Park Opioid-Related EMS Responses, n=64
(7% of city, 21% of West Side)

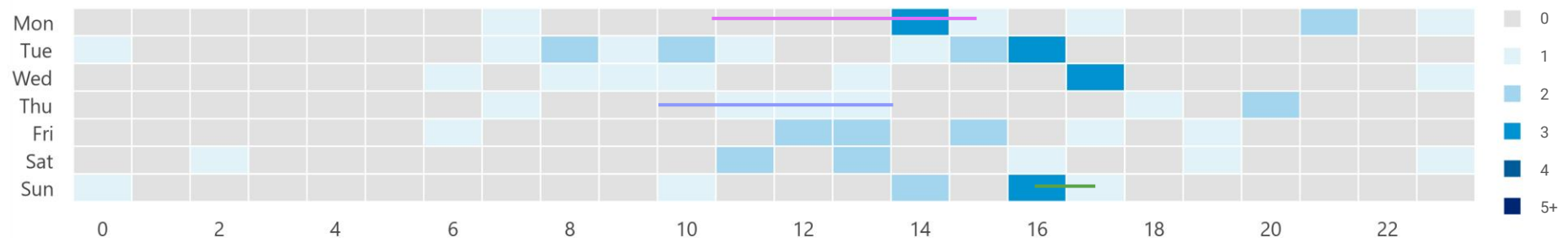
- 3% increase 2022 (n=62) to 2023

- Area of Augusta to Chicago, Hamlin to Christiana
- Chicago & Pulaski
- Area around Division & Pulaski

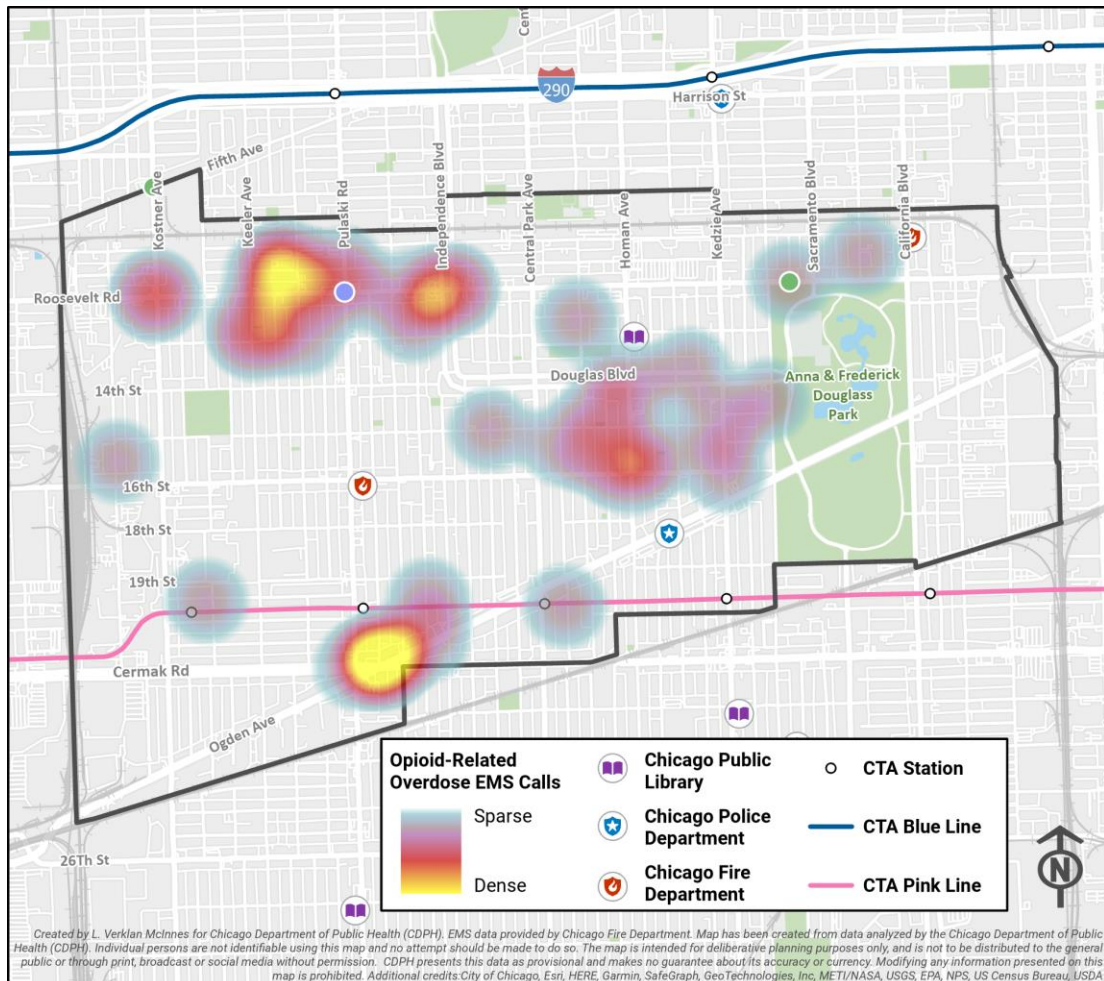
*Color shown corresponds to color used in maps and in heat calendar below.

- COIP/UIC
Tuesday 11-3:30
- Chicago Recovery Alliance
Sun 4:30-5:30
- West Side Heroin /Opioid Task Force
Thursday 10-2

Opioid-Related EMS Responses by Day of Week & Hour of Day



CDPH | Opioid-Related Overdose EMS Responses



North Lawndale, July 2023

- Citywide Opioid-Related EMS Responses, n=977
- West Side Opioid-Related EMS Responses, n=302
- North Lawndale Opioid-Related EMS Responses, n=39 (4% of city, 13% of West Side)

Trends in North Lawndale for the Month

- 34% decrease 2022 (n=59) to 2023

Hot Spot Intersections in North Lawndale

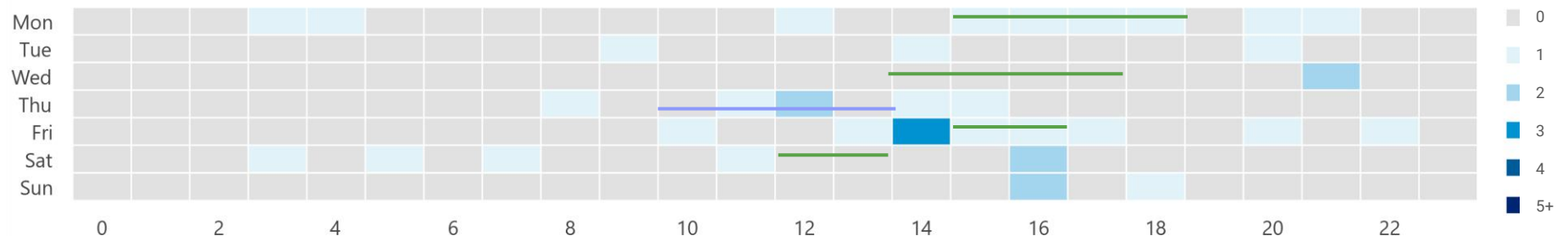
- Area around Roosevelt corridor, from Keeler to Independence
- Area west of Douglass Park: Douglas Blvd to 16th St, Central Park to Albany Ave
- Cermak/Ogden/Pulaski area

Outreach Organizations

*Color shown corresponds to color used in maps and in heat calendar below.

- Chicago Recovery Alliance (North Lawndale Office & Van) Mon, Wed, Fri, Sat
- West Side Heroin /Opioid Task Force Thursday, 10-2

Opioid-Related EMS Responses by Day of Week & Hour of Day



CDPH | Opioid-Related Overdose EMS Responses

West Garfield Park, July 2023

- Citywide Opioid-Related EMS Responses, n=977
- West Side Opioid-Related EMS Responses, n=302
- West Garfield Opioid-Related EMS Responses, n=58 (6% of city, 20% of West Side)

Trends in West Garfield Park for the Month

- 28% decrease 2022 (n=80) to 2023

Hot Spot Intersections in West Garfield Park

- Pulaski corridor, especially at Lake, Madison, Van Buren & 290

Outreach Organizations

*Color shown corresponds to color used in maps and in heat calendar below.

- COIP/UIC
Mon, Wed, Thurs, Fri 11-3:30
- Chicago Recovery Alliance
Mon 12:30-2:30
- West Side Heroin/Opioid Task Force
Mon, Fri. 10-2

Opioid-Related Overdose EMS Calls



Chicago Public Library

Chicago Police Department

Chicago Fire Department

CTA Station

CTA Blue Line

CTA Green Line

Created by L. Verklan McInnes for Chicago Department of Public Health (CDPH). EMS data provided by Chicago Fire Department. Map has been created from data analyzed by the Chicago Department of Public Health (CDPH). Individual persons are not identifiable using this map and no attempt should be made to do so. The map is intended for deliberative planning purposes only, and is not to be distributed to the general public or through print, broadcast or social media without permission. CDPH presents this data as provisional and makes no guarantee about its accuracy or currency. Modifying any information presented on this map is prohibited. Additional credits: Esri Community Maps Contributors, City of Chicago, Esri, HERE, Garmin, SafeGraph, GeoTechnologies, Inc, METI/NASA, USGS, EPA, NPS, US Census Bureau, USDA

Opioid-Related EMS Responses by Day of Week & Hour of Day

