


Council District 5 Community Meeting

Public Works Update

March 26, 2026



Agenda



- **Public Works Overview**
- **Completed Streets**
- **Street Projects**
 - Carson Street
 - Clark Avenue
 - Cherry Avenue
 - Studebaker Road
- **Public Facility Projects**
 - Fire Station #9
 - Expo Arts Center Improvements
- **Traffic Safety**
 - Automated Speed Enforcement
 - Neighborhood Traffic Management Program
- **Q&A**

Joshua Hickman

Director, Public Works

Public Works Team

Paul Van Dyk, *City Traffic Engineer*

David Lew, *Civil Engineer*

Roger Udabe, *Capital Projects Coordinator*

Jorge Magana, *Senior Civil Engineer*

Adrian Puyolt, *Capital Project Coordinator*

Long Beach City Council Priorities and PW Role



Infrastructure



**Homelessness
and Housing**



Public Safety



**Economic
Development**


Department of Public Works




Business
Operations



Project
Management



Public Service



Engineering



Transportation
Project
Management



Transportation
Services

530+ Budgeted team members across **6** bureaus

Long Beach Public Works Mission

LBPW strives to operate, preserve, and enhance the City's physical infrastructure and transportation systems. The Department provides a variety of community services including the repair, rehabilitation, and general upkeep of City streets, trees, sidewalks, flood control systems, and City structures. The department also provides emergency support services throughout the City.



The Elevate '28 Infrastructure Investment Plan is:



An investment of more than \$1 billion in 170+ projects between 2023 and 2028



Powered by voter-approved Measure A funds in addition to other local, regional, state, and federal sources and grants



The largest infrastructure investment plan in Long Beach history



Gold Medal Park Refresh



Right-of-Way



Mobility



2028 Olympic Legacy



Public Facilities



Park Improvements

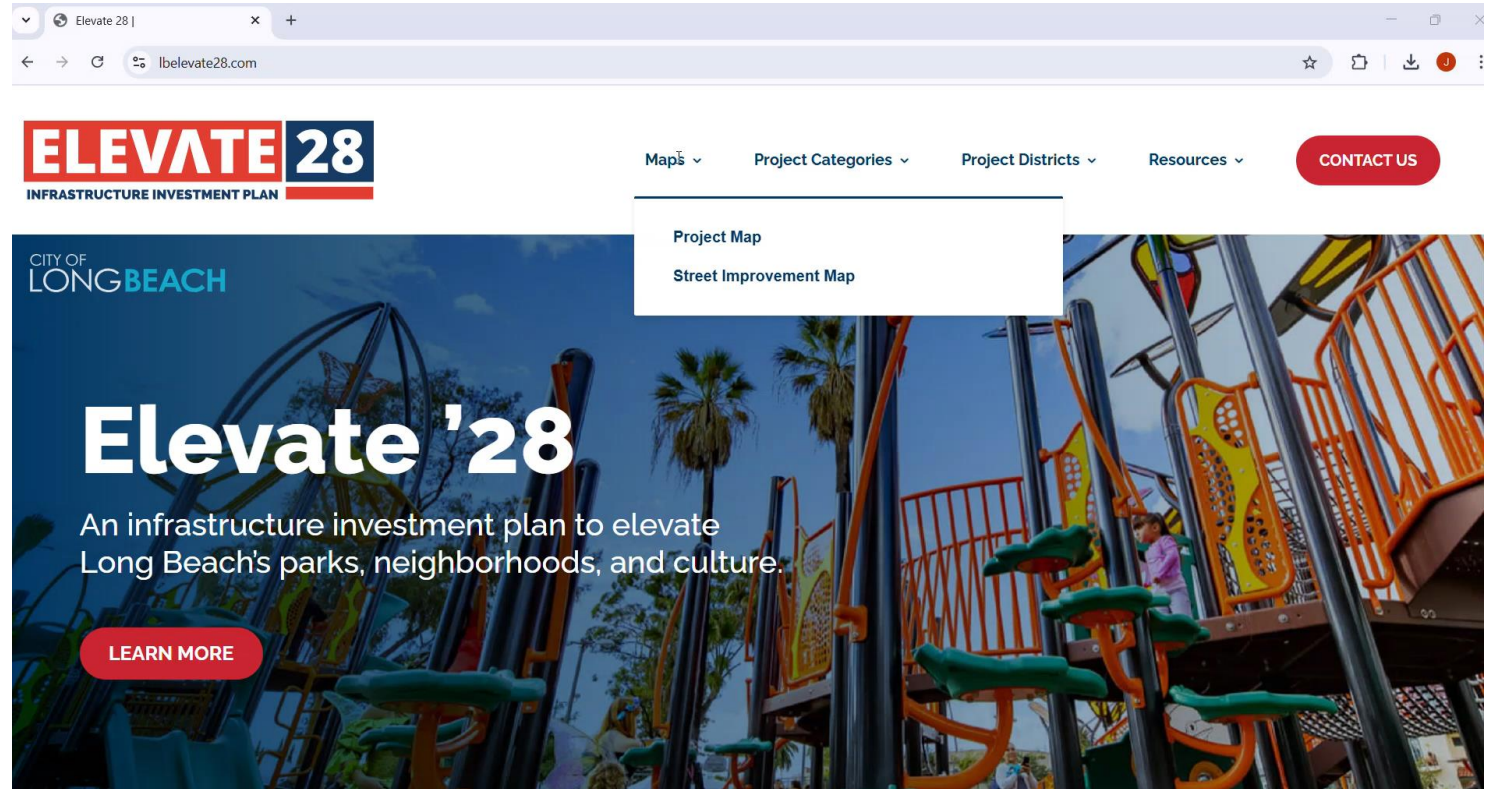



Community and Cultural Investment

Elevate '28 Infrastructure Investment Plan



Find improvements near you
at **lbelevate28.com**



Completed Streets in Council District 5

- Legend
- Slurry Seal
 - Alley Resurface
 - Minor Resurface
 - Major Resurface
 - Council Districts
 - Hardscape Lines
 - Parks
 - Schools



Slurry Seal

By the Numbers:



**Planned Under
Elevate'28 Infrastructure
Investment Plan (IIP)**

2,060,165 sq ft



**Completed as part of the
scheduled Slurry Seal
Program under E'28 IIP**

1,492,761 sq ft



**Percent Toward
Goal**



72%

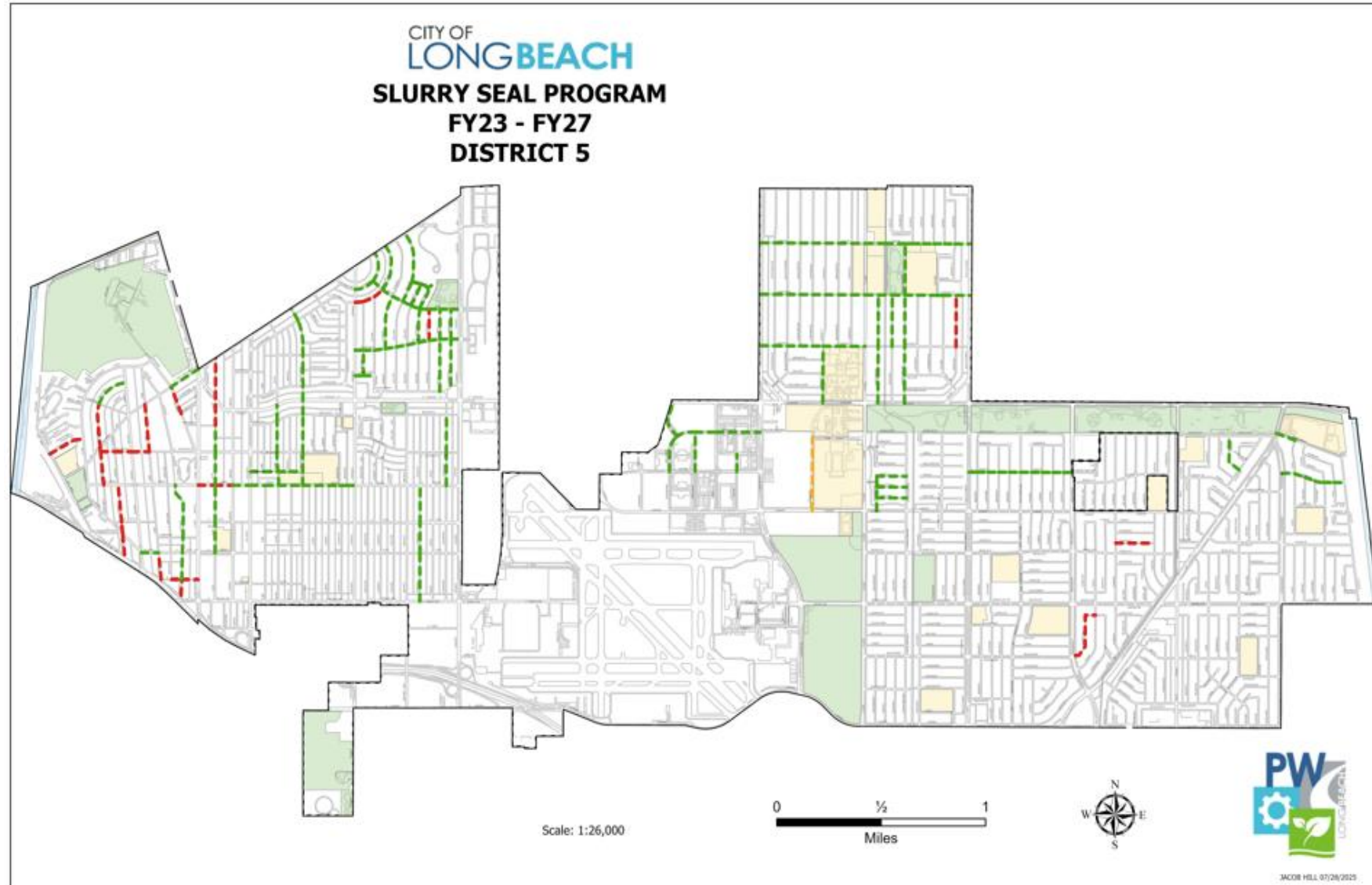


Slurry Seal Program

There are **567,404 square feet** left to complete in the Council District under the E'28 Slurry Seal Program, or **28%** of the total goal.

+97,900 sq ft of unplanned work has been completed in addition to the work outlined in the E'28 Slurry Program.

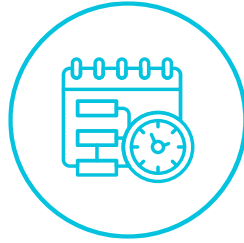
- UNSCHEDULED SLURRY SEAL
- ANTICIPATED SLURRY SEAL
- COMPLETED SLURRY SEAL
- PLANNED SLURRY SEAL



Carson Complete Street Project



\$2.95M
Project
Cost



Winter to
Summer 2026



Orange Avenue
to City's Eastern
Boundary

Improvements Include:

- Pavement and Infrastructure Improvements
 - Curb ramp and sidewalk work
 - Gutter repair
 - Pavement resurfacing
- Multimodal Safety Enhancements
 - New, striped bikeways
 - Safer crossings
 - Left-turn safety improvements
 - Gundry and Walnut Avenues
 - Transit upgrades

Learn more at
lbcity.info/CarsonStreetProject

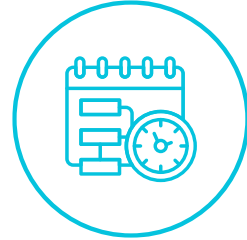


N.E. Corner of Gardenia Avenue and Carson Street

Clark Avenue Phase I Improvements



**\$8.5M
Budget**



**Fall 2025 to
Spring 2026**



**Spring Street to Conant
Street (Phase 1)**

Improvements Include:

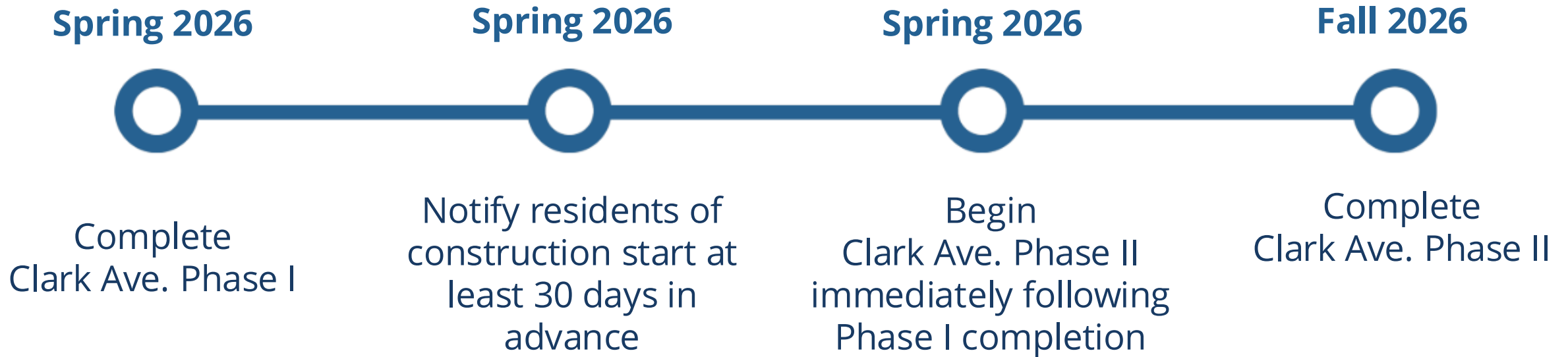
- Pavement and Infrastructure Improvements
 - Curb ramp and sidewalk improvements
 - Curb and Gutter repair
 - Pavement resurfacing
- Multimodal Safety Enhancements
 - New, physically-separated bikeways
 - Safer crossings
 - Transit upgrades

Learn more at
lbcity.info/clarkaveproject1



Bus Stop at Northbound Clark Ave. at Mezzanine Way

Clark Avenue Projects Timeline

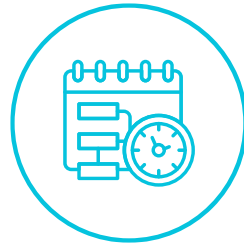


The third and final project on Clark Avenue from Conant to City's northern limit has funding for design only. Construction will be scheduled when funding is available.

Cherry Avenue Complete Street Project



**\$5.3M
Budget**



**Late Spring
to
Late Summer
2026**



**Carson to Spring
Street**

Improvements Include:

- Pavement and Infrastructure Improvements
 - Curb ramp and sidewalk work
 - Gutter repair
 - Pavement resurfacing
 - ADA Ramp improvements
- Multimodal Safety Enhancements
 - New, physically-separated bikeways
 - Safer crossings
 - Transit upgrades

Learn more at
lbcity.info/CherryAveProject



Aerial of Bixby and Road and Cherry Avenue

Cherry Avenue Improvement Examples



New ADA-Compliant Sidewalk



New ADA-Compliant Access Ramp Location Example

32nd St. and Cherry Ave. (N.E. Corner)

Studebaker Road Transformation Project



~\$65M
Project Cost



Spring 2026
to Late 2027




2nd Street to
Carson Street

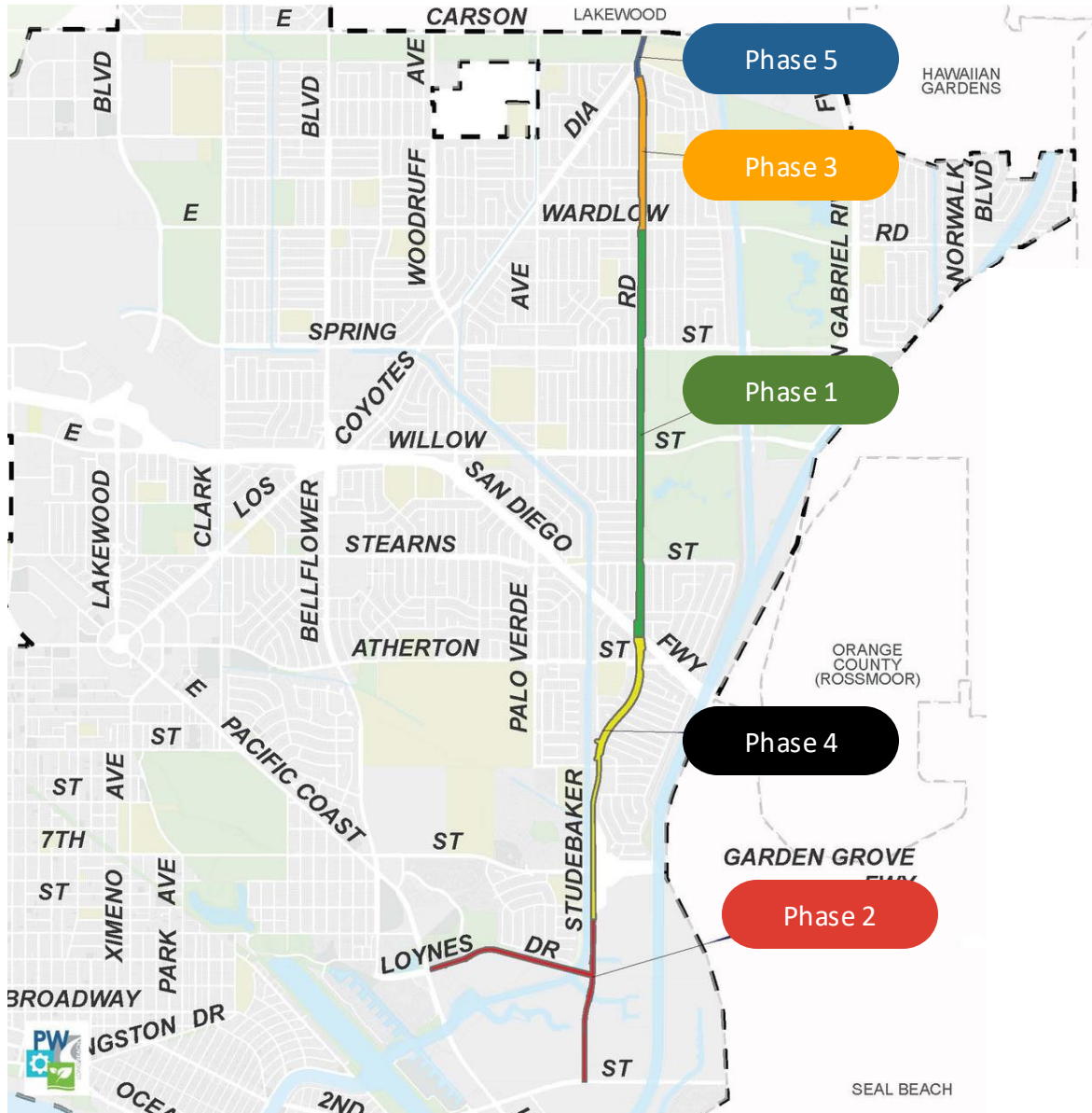
Improvements Include:

- Pavement and Infrastructure Improvements
 - Curb ramp and sidewalk improvements
 - Traffic signal upgrades
 - Pavement resurfacing
 - Redesigned intersections
 - New landscaped medians
- Multimodal Safety Enhancements
 - New, physically-separated bikeways
 - Safer crossings
 - Transit upgrades

Learn more at
longbeach.gov/studebakerproject



Studebaker Road Construction Schedule



Phase 1: I-405 to Wardlow Road
March 2026 – Late 2026

Phase 2: 2nd Street to South of SR-22 and Loynes Drive
Spring 2026 – Early 2027

Phase 3: Wardlow Road to south of Los Coyotes Diagonal intersection
Fall 2026 – Spring 2027

Phase 4: South of SR-22 to I-405
Spring 2027 – Late 2027


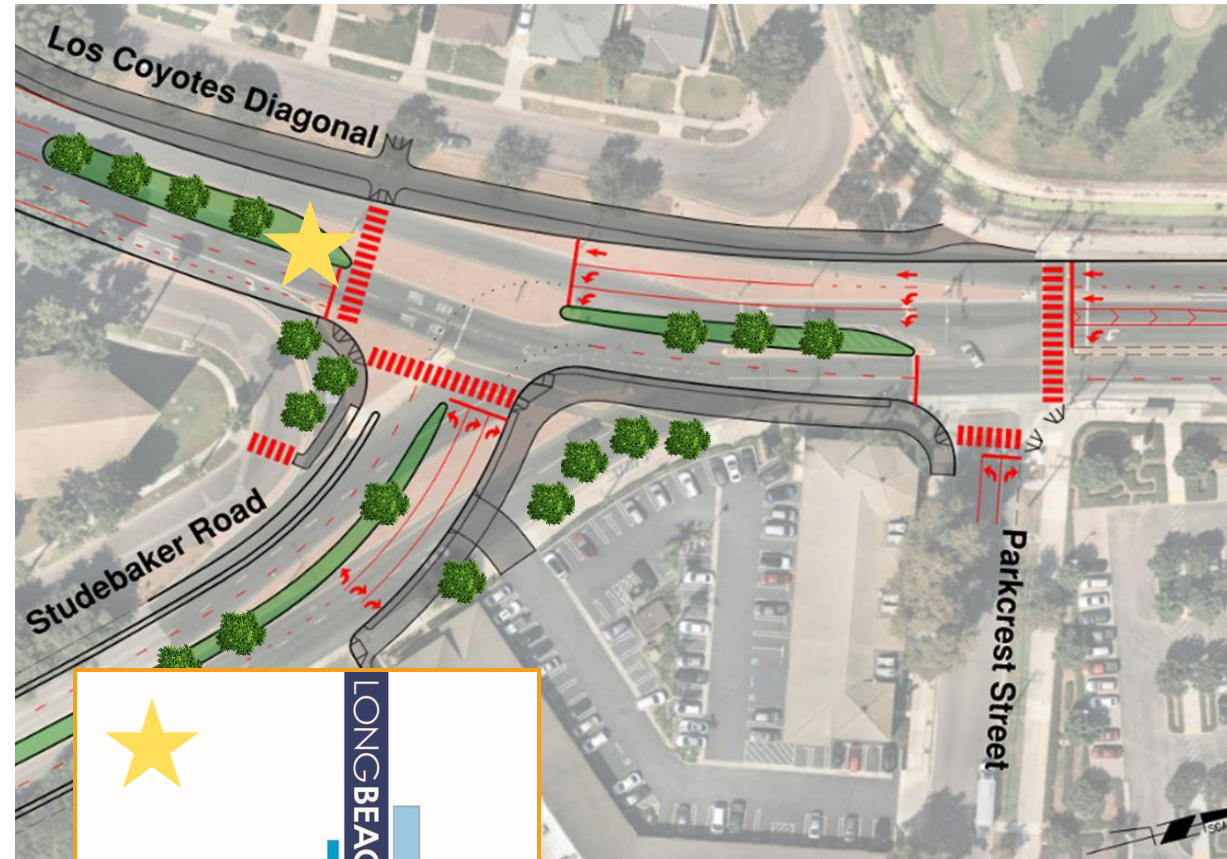
Phase 5: Los Coyotes Diagonal Intersection
Summer 2027 – Fall 2027

All timelines are approximate and subject to change due to weather or other unforeseen conditions

Studebaker Road at Los Coyotes Diagonal

Intersection Overview:

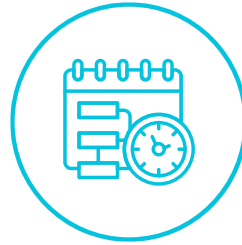
- Shortened pedestrian crossings
- Sidewalk-level bikeways with new connections to pathways at Heartwell Park and the San Gabriel River
- Urban greening and water quality features
- Wider sidewalks near McBride High School
- Tighter vehicle turns that require slower speeds
- New vertical gateway signage



Orange Avenue Improvements



**~\$25M
Project Cost**
*Tentative until final bid
award*



**Late 2026
Construction Start**
24-month duration



**Spanning from the
City's southern to
northern limits**

Improvements Include:

- Pavement and Infrastructure Improvements
 - Pavement resurfacing
 - Curb ramp and sidewalk improvements
 - Traffic signal upgrades
 - Redesigned intersections
- Multimodal Safety Enhancements
 - New bikeways
 - Safer crossings
 - Transit upgrades



Fire Station #9 Improvements



**Summer 2024
to
Summer 2026**

Improvements Include:

- State-of-the-art fire station to replace the Fire Station 9 location that closed in 2019
- A safe, comfortable space for firefighters to rest, store equipment, and prepare to respond to emergencies
- Upgraded infrastructure to improve site access and emergency response times



Learn more at
longbeach.gov/fs9project

Expo Arts Center Improvements



\$1.5 Million Budget



Completed December 2025

Improvements Include:

- New LED lighting
- Rooftop solar panels
- New carpeting



Neighborhood Traffic Management Program

- 180 Neighborhood Traffic Evaluations completed since 2023
- 16 speed limit reductions in CD 5
- 2 New Rapid Flashing Beacons (RRFBs):
 - Wardlow Road between Lakewood Blvd
 - Clark Ave next to Skylinks Golf Course

Learn more about this program at lbcity.info/neighborhoodtraffic



Automated Speed Enforcement



Program Goals:

Focus on corridors with high rates of speeding, racing, crashes, and schools.

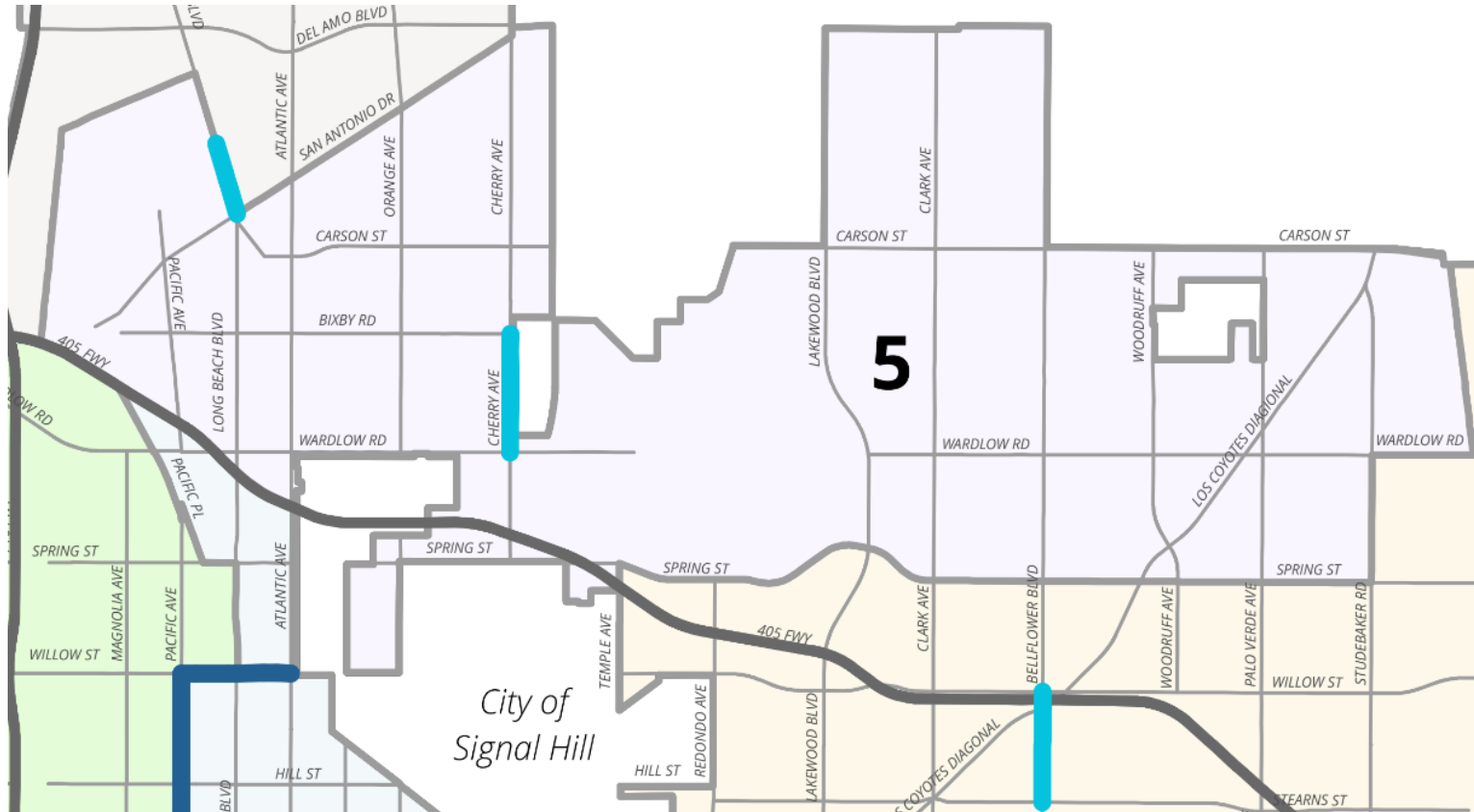
Program will deter motorists from speeding, first by informing them of their speed with LED signs, then issuing citations if behavior does not change.

Privacy is a Priority:

No photos of individuals are captured and individual information is removed after citation is issued.

Learn more and sign up for updates at lbcity.info/ASEPilot

Automated Speed Enforcement



Next Steps

- Device Installation: Spring 2026
- Public Information Campaign: Spring 2026
- Warning Period: Summer 2026
- Citation Period Begins: Fall 2026
- Pilot Completed by 2032

Clean Team

7 neighborhood cleanups across the district from Bixby Knolls to Wardlow Park Neighborhood, including Lakewood Village

GRAFFITI STATS	
Project	Totals
Work Orders	141
Square Footage	2,020
Tags	317
Response Time	# of cases
0 to 1 day	120
1 to 2 days	19
3 to 5 days	2



GO Long Beach: Connecting You to City Services



Download the Go Long Beach App!

The Go Long Beach app gives you 24/7 access to your City Hall for reporting non-emergency issues.



Track the status and receive updates on your requests



The app is fully available in Spanish, Khmer and Tagalog



See requests submitted by you and your neighbors



Get answers to some of the City's most frequently asked questions

Stay Connected

longbeach.gov/pw



Sign Up for Updates

Visit longbeach.gov/contactpw to sign up for event and project updates



@LBPublicWorks

Thank You!

Q & A

Unanswered questions may be submitted via question card for follow-up by Public Works