



vdot.virginia.gov

COMMUNITY NOTICE

Pedestrian curb ramp improvements within Forest Lakes community, Albemarle County

Project Details

Beginning Monday, April 13, the Virginia Department of Transportation (VDOT) will reconstruct pedestrian and bicyclist crossing points within the Forest Lakes community to bring the existing curb ramps into compliance with the Americans with Disabilities Act (ADA) standards. See opposite page for a map of the construction locations.

Weather permitting, this weekday work will be completed in phases and will take approximately three weeks to complete.

Construction will require intermittent single-lane and shoulder closures during work hours of 9:30 a.m. and 2 p.m. Two-way traffic will be controlled by flagging during the closures.

Temporary closures of sidewalks and trails will also be in place during construction activities and for 24-36 hours after completion to allow the concrete to cure. Where possible, pedestrians will be routed to the opposite side of the street during construction. In areas where no alternative is available, the ramp section will be closed. Drivers, cyclists and pedestrians should obey all traffic controls and detour signage during the work.

VDOT is providing this notice to residents for their awareness. If you have any questions or concerns, please reach out to the listed VDOT project contact or call VDOT's Customer Service Center at 800-367-7623 (FOR-ROAD).

Locations

At the following intersections along Ashwood Boulevard:

- Two ramps at shared-use path near Ashland Drive
- Two ramps at shared-use path near Teakwood Drive
- Four ramps at Powell Creek Drive
- Two ramps at Bristlecone Lane
- Two ramps at Chimney Road roundabout
- Three ramps at Kendalwood Lane/Brandermill Drive

At the following intersections along Powell Creek Drive:

- Two ramps at Pepperidge Lane
- Two ramps at Poes Lane
- Two ramps at Allens Way
- Two ramps at the western intersection with Tinkers Cove Road (across from Lakeside Middle School) and two ramps at the nearby shared-use path
- Two ramps at the eastern intersection with Tinkers Cove Road, near the traffic circle
- Two ramps at Powells Creek Court and two ramps at the nearby shared-use path
- Two ramps at Gatewood Circle and two ramps at the nearby shared-use path

At the following intersections along Hollymead Road:

- Three ramps at Powells Creek Drive
- Two ramps at Goldentree Place
- Two ramps at Sourwood Place
- Two ramps at Easy Lane

VDOT Project Contact

Erin Richards

Senior construction inspector

VDOT Culpeper District

erin.richards@vdot.virginia.gov

(540) 670-3979

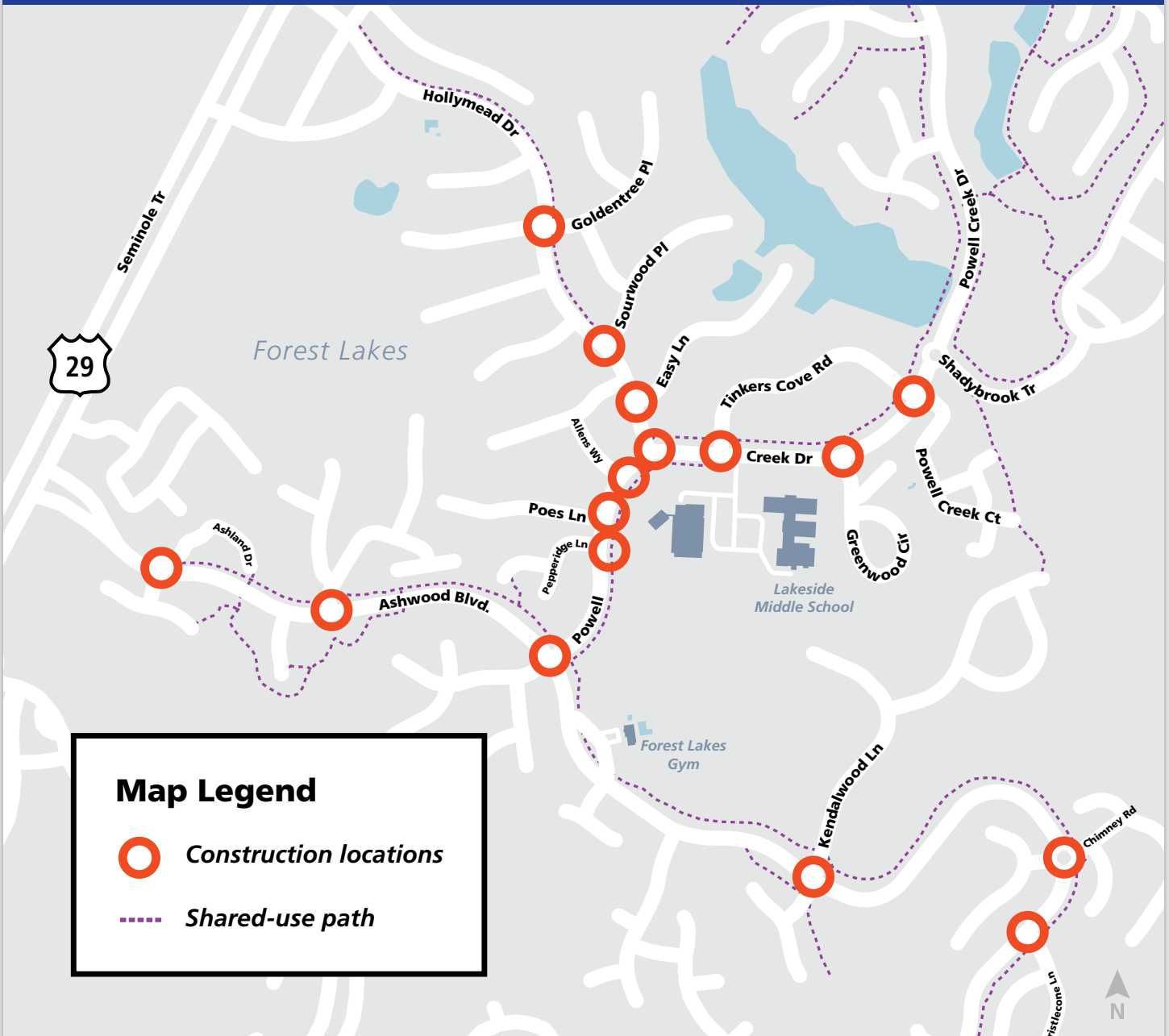


vdot.virginia.gov



COMMUNITY NOTICE

Pedestrian curb ramp improvements within Forest Lakes community, Albemarle County

Construction Locations



Map Legend

-  Construction locations
-  Shared-use path

Follow the VDOT Culpeper District on social media:



facebook.com/groups/vdotculpeper



x.com/VaDOTCULP