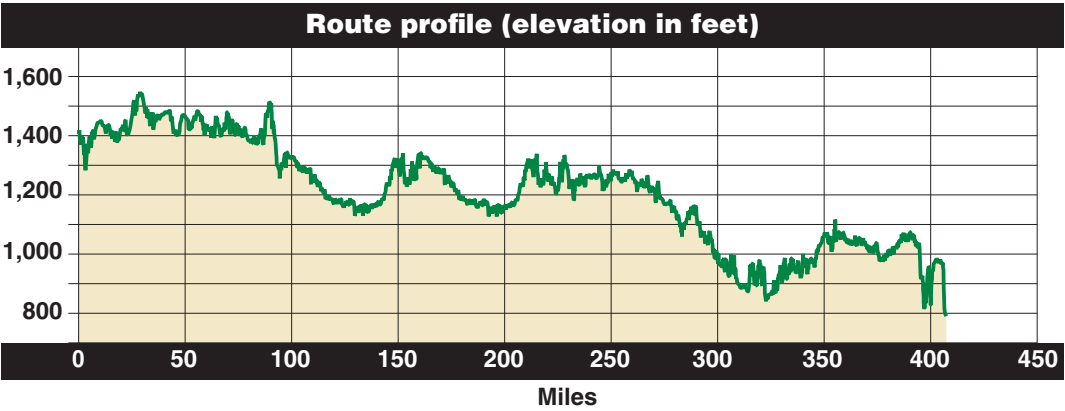


Orange City: Pre-ride campsite

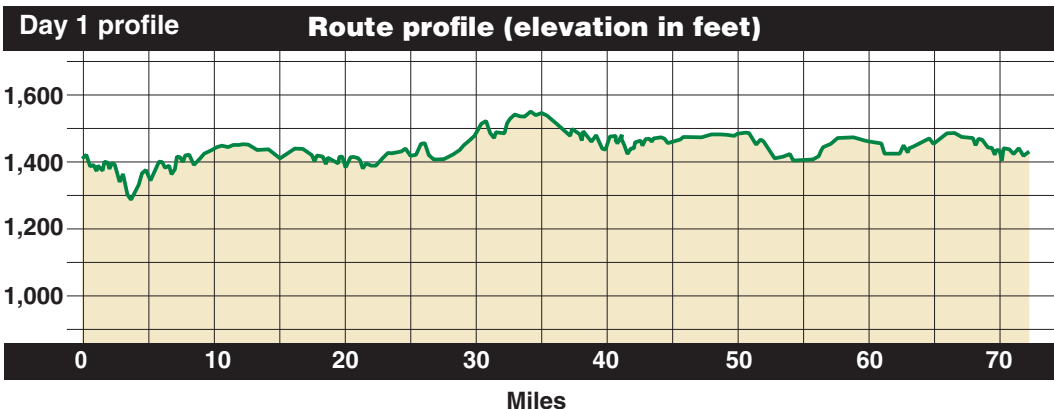
Landsmeer Golf Club
902 7th St. NE, Orange City, IA 51041



RAGBRAI mileage		
City	Dist (mi)	Climb (ft)
Milford	71.8	1,520
Estherville	41.2	1,103
Forest City	73.9	1,338
Iowa Falls	69.8	1,420
Cedar Falls	50.0	1,270
Oelwein	38.4	1,147
Guttenberg	61.6	2,340
Total	406.7	10,138

Milford: Day 1 campsite

Memorial Park
1310 17th St., Milford, IA 51351

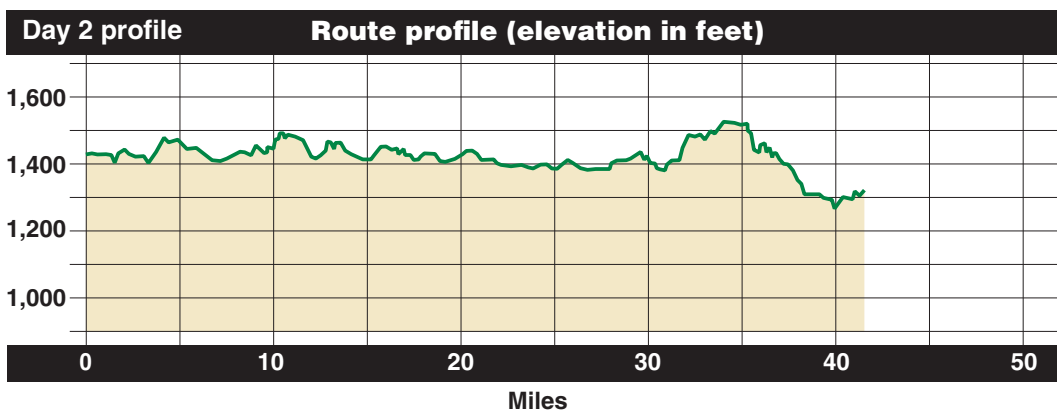


Day 1 mileage
71.8 miles, 1,520 feet of climb

City	Distance
Granville	10.7 miles
Primghar	19.8 miles
Hartley	14.3 miles
May City	10.8 miles
Milford	16.2 miles

Estherville: Day 2 campsite

Thoreson Park
1560 7th Ave. N, Estherville, IA 51334

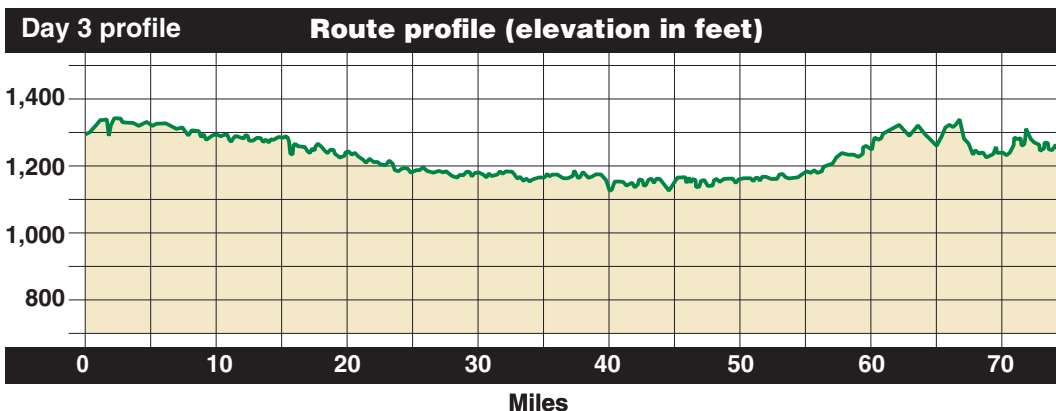
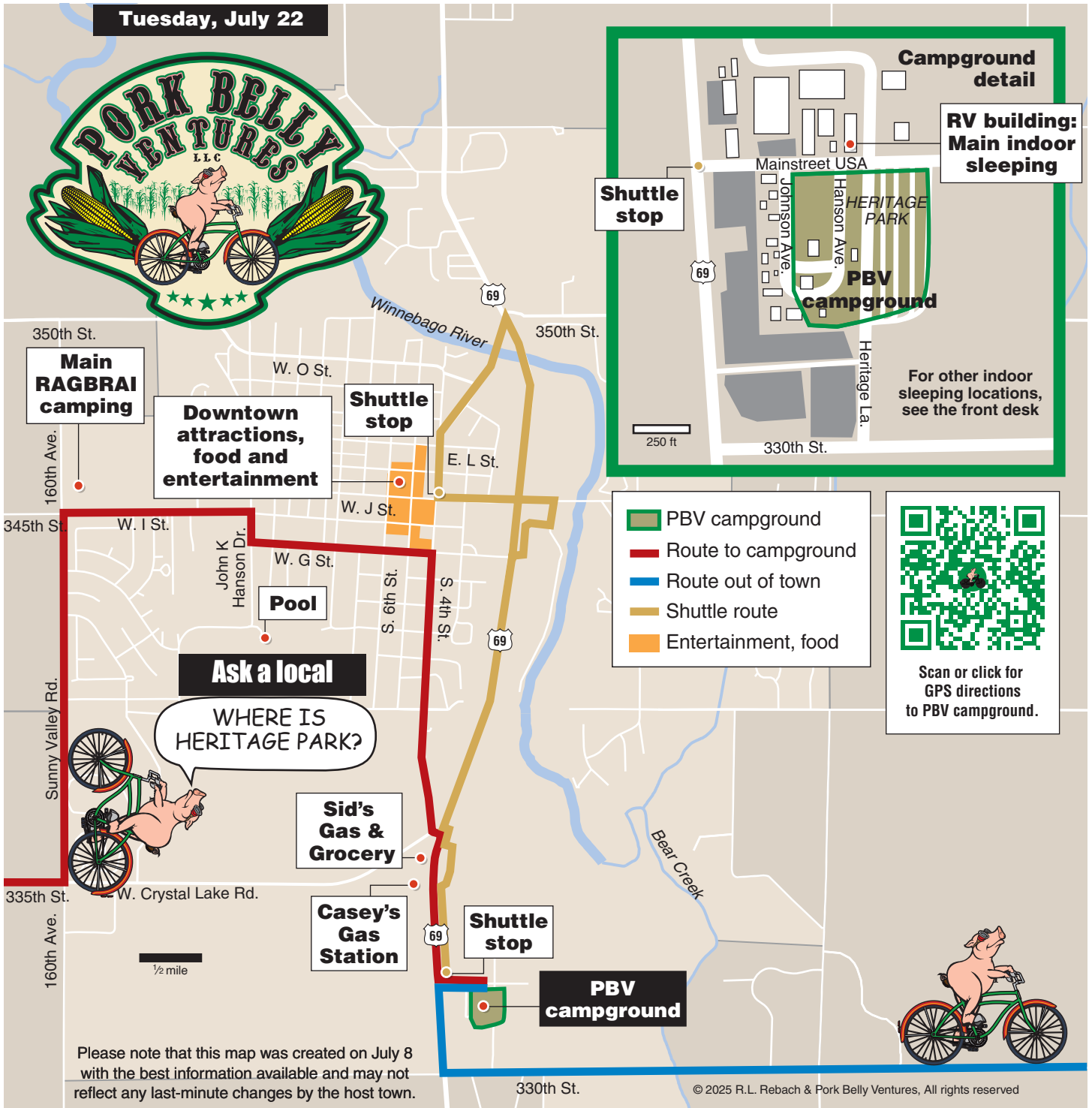


Day 2 mileage
41.2 miles, 1,103 feet of climb

City	Distance
Wahpeton	3.6 miles
Brown Park	15.2 miles
Superior	14.3 miles
Estherville	8.1 miles

Forest City: Day 3 campsite

Heritage Park
146 Johnson Ave., Forest City, IA 50436



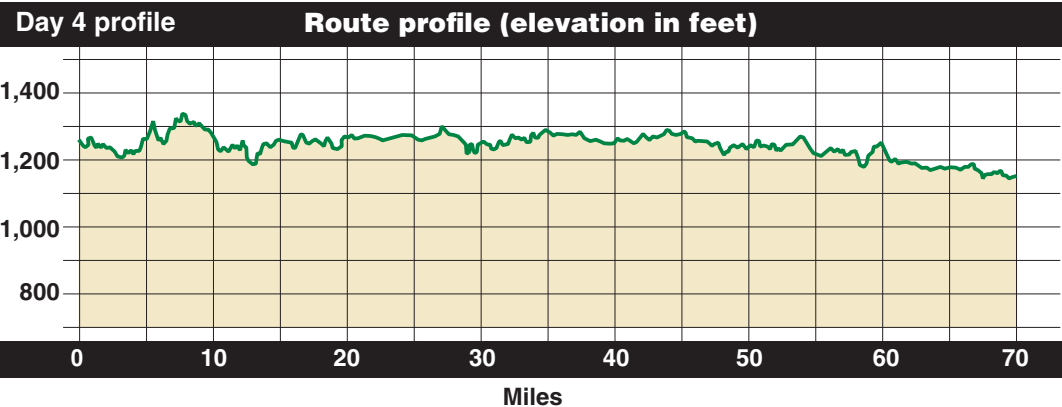
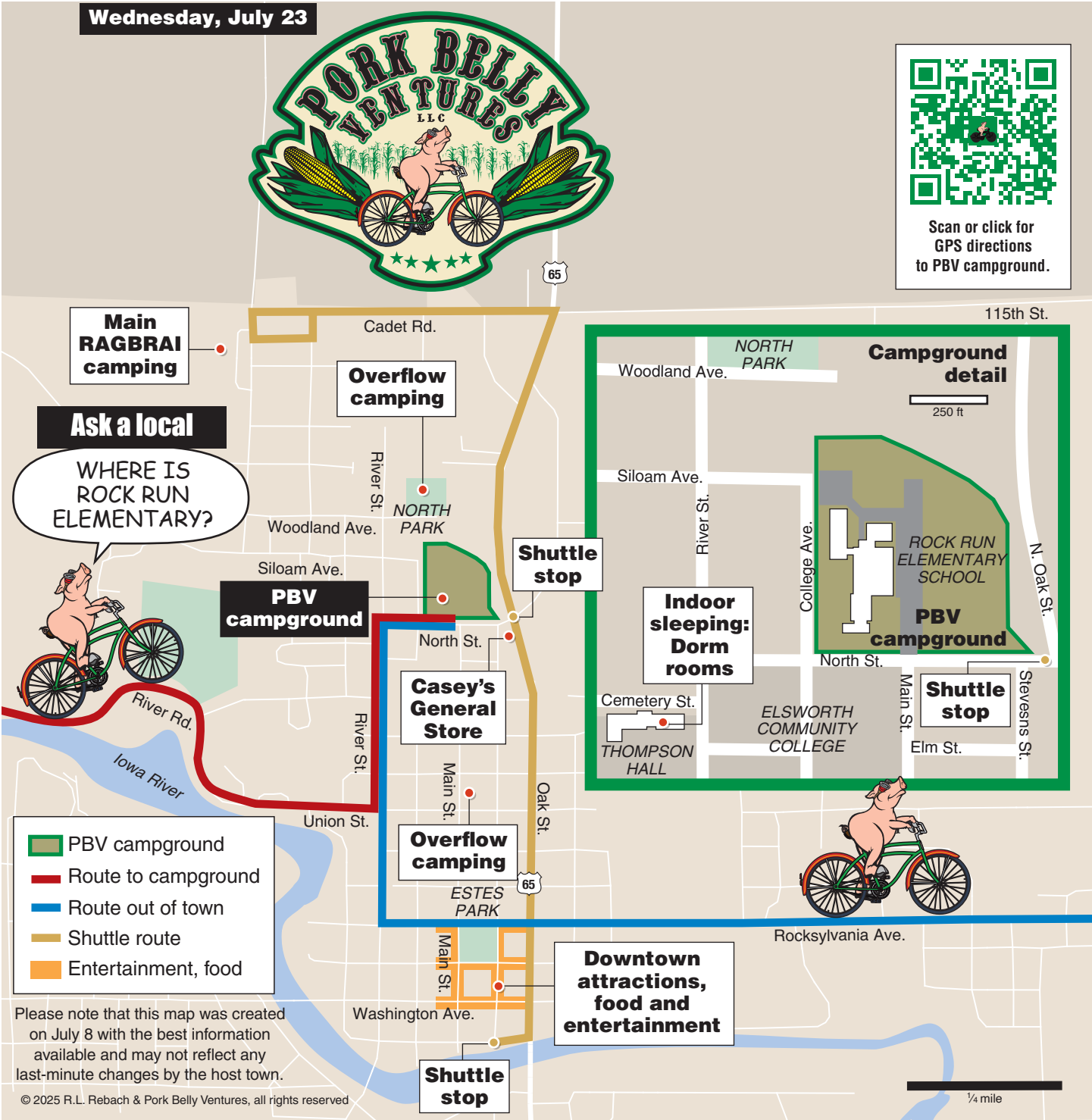
Day 3 mileage

Day 5 mileage
73.9 miles, 1,338 feet of climb

City	Distance
Armstrong	17.6 miles
Swea City	9.0 miles
Bancroft	11.0 miles
Titonka	12.6 miles
Woden	7.9 miles
Crystal Lake	6.5 miles
Forest City	9.3 miles

Iowa Falls: Day 4 campsite

Rock Run Elementary School
710 North St., Iowa Falls, IA 50126

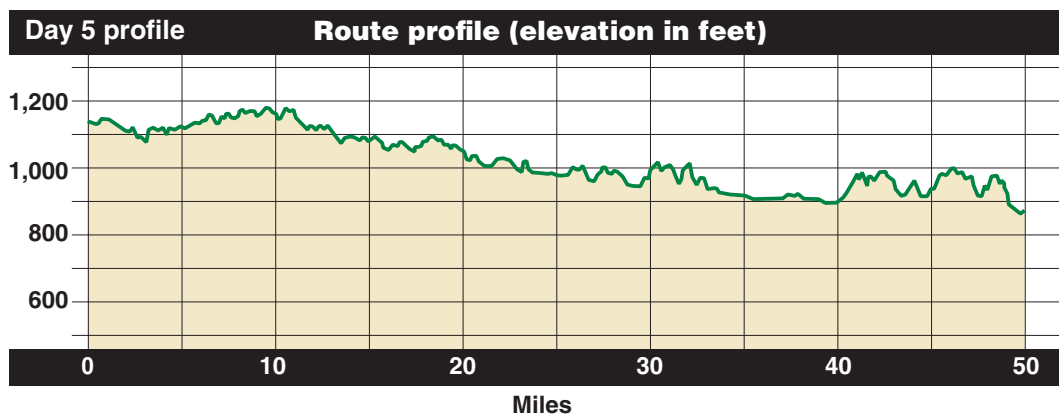
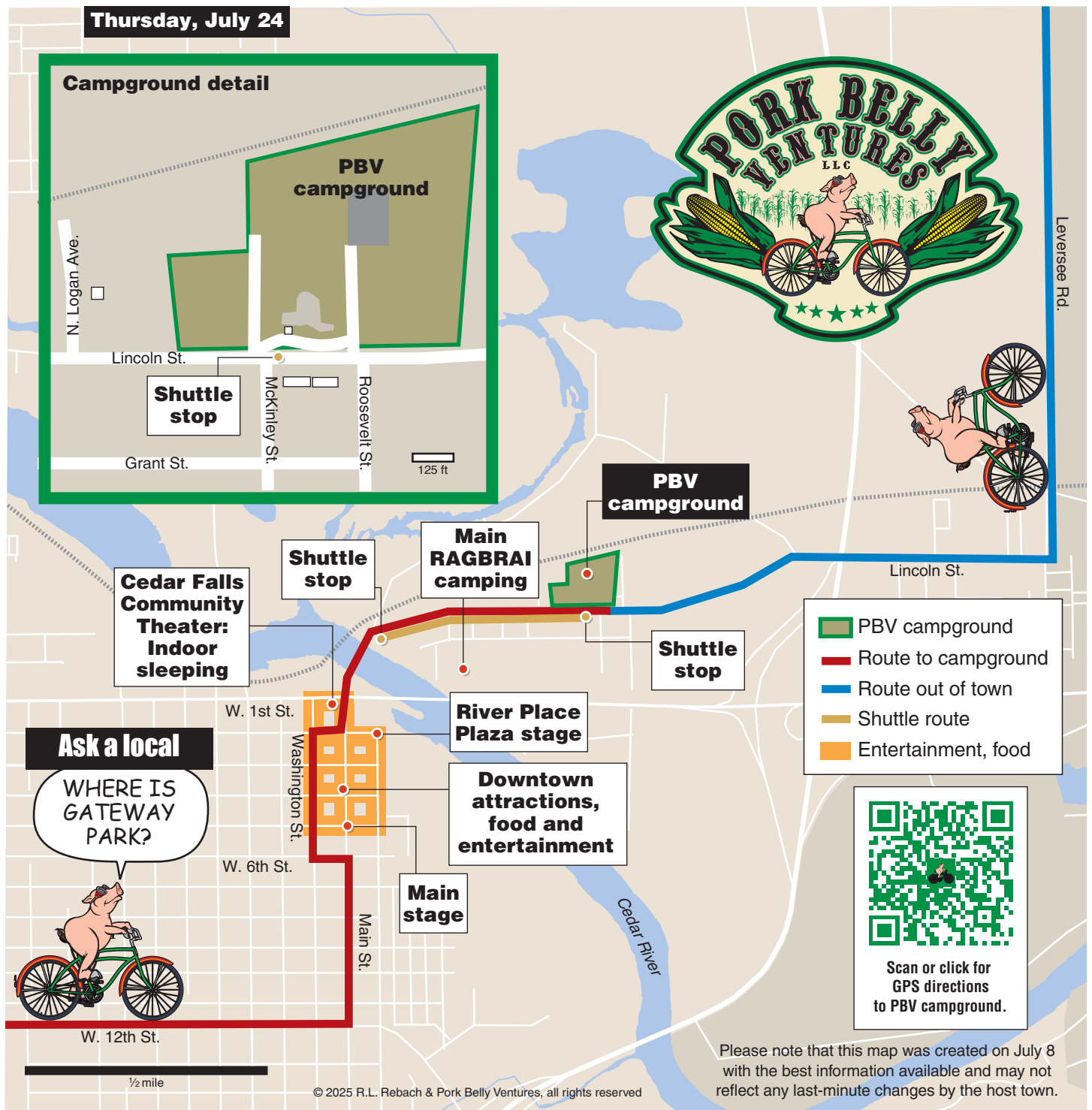



Day 4 mileage
69.8 miles, 1,420 feet of climb

City	Distance
Ventura	18.5 miles
Meservey	14.9 miles
Alexander	7.3 miles
Latimer	8.6 miles
Coulter	1.8 miles
Iowa Falls	18. miles

Cedar Falls: Day 5 campsite

Gateway Park
120-244 N Roosevelt St., Cedar Falls, IA 50613

Thursday, July 24

Day 5 mileage

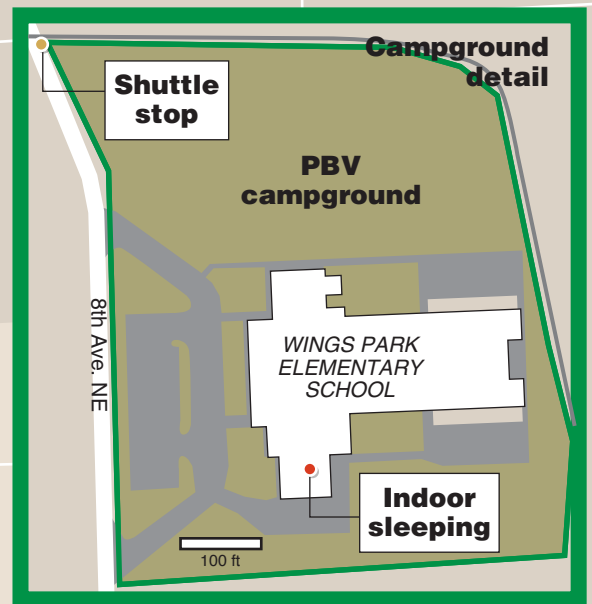
50 miles, 1,270 feet of climb

City	Distance
Ackley	14.3 miles
Aplington	10.6 miles
Parkerburg	5.2 miles
New Hartford	8.7 miles
Cedar Falls	11.2 miles

Oelwein: Day 6 campsite

Wings Park Elementary School
111 8th Ave. NE, Oelwein, IA 50662

Friday, July 25



Ask a local

WHERE IS
WINGS PARK
ELEMENTARY?

Shuttle stop

d St. NE

5t

8th

Shut

1st S

2nd St. SE

4t

SE

PBV
campground

E. Charles St.

W. Charles St.

Downtown attractions, food and entertainment

**Main
RAGBRAI
camping**



Scan or click for
GPS directions
to PBV campground.

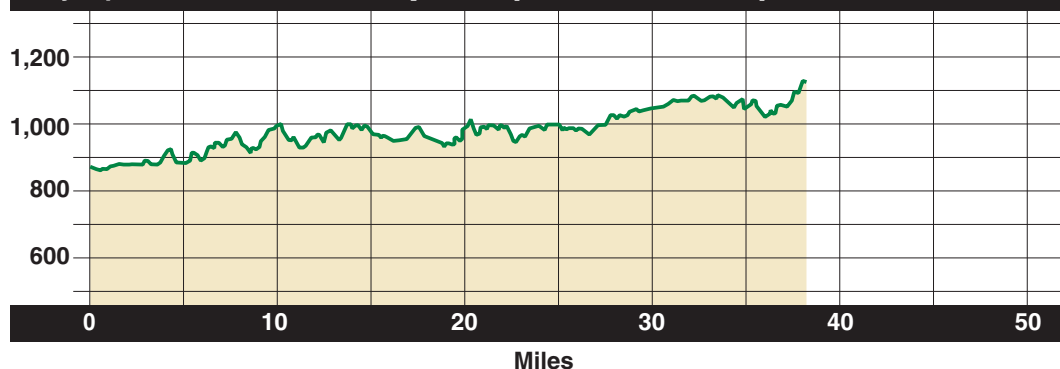
1/2 mile

Please note that this map was created on July 8 with the best information available and may not reflect any last-minute changes by the host town.

© 2025 R.L. Rebach & Pork Belly Ventures, all rights reserved

Day 6 profile

Route profile (elevation in feet)



Day 6 mileage

38.4 miles, 1,147 feet of climb

City	Distance
------	----------

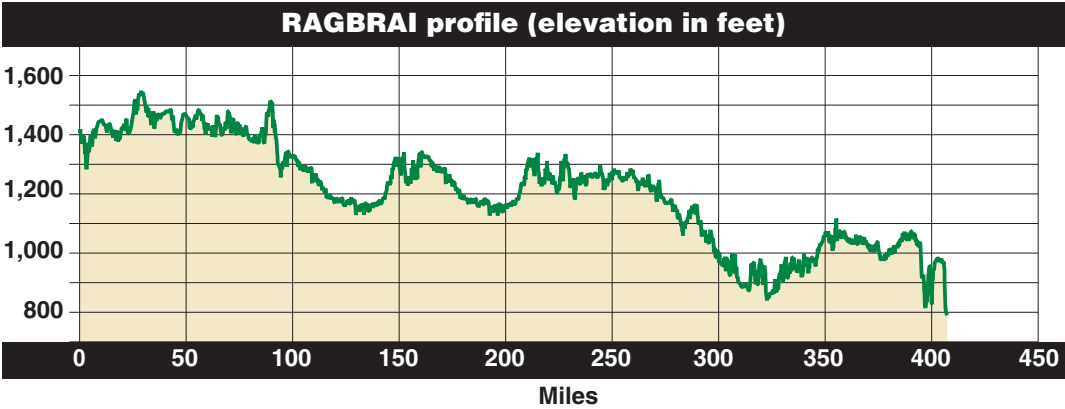
Dunkerton	16.4 miles
-----------	------------

Fairbank	10.5miles
----------	-----------

Oelwein	11.5 miles
---------	------------

Guttenberg: Pre-ride

Lakeside Ballroom
1202 N. 4th St., Guttenberg, IA 52052

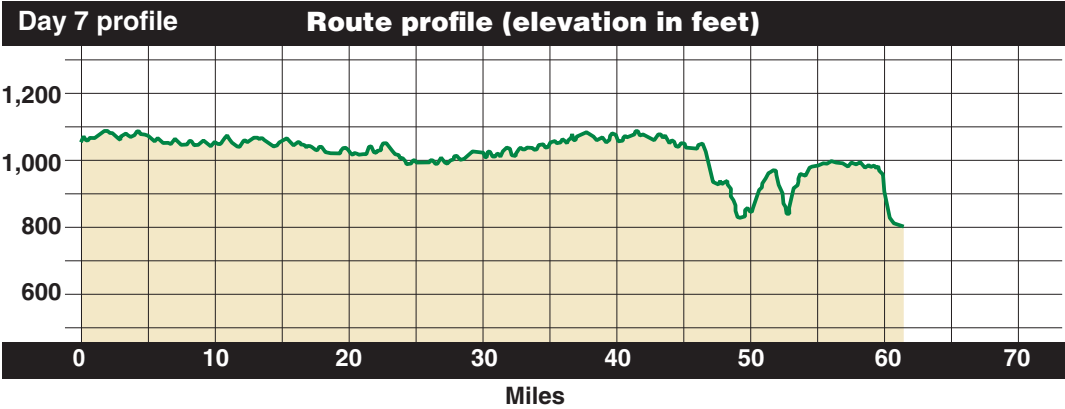
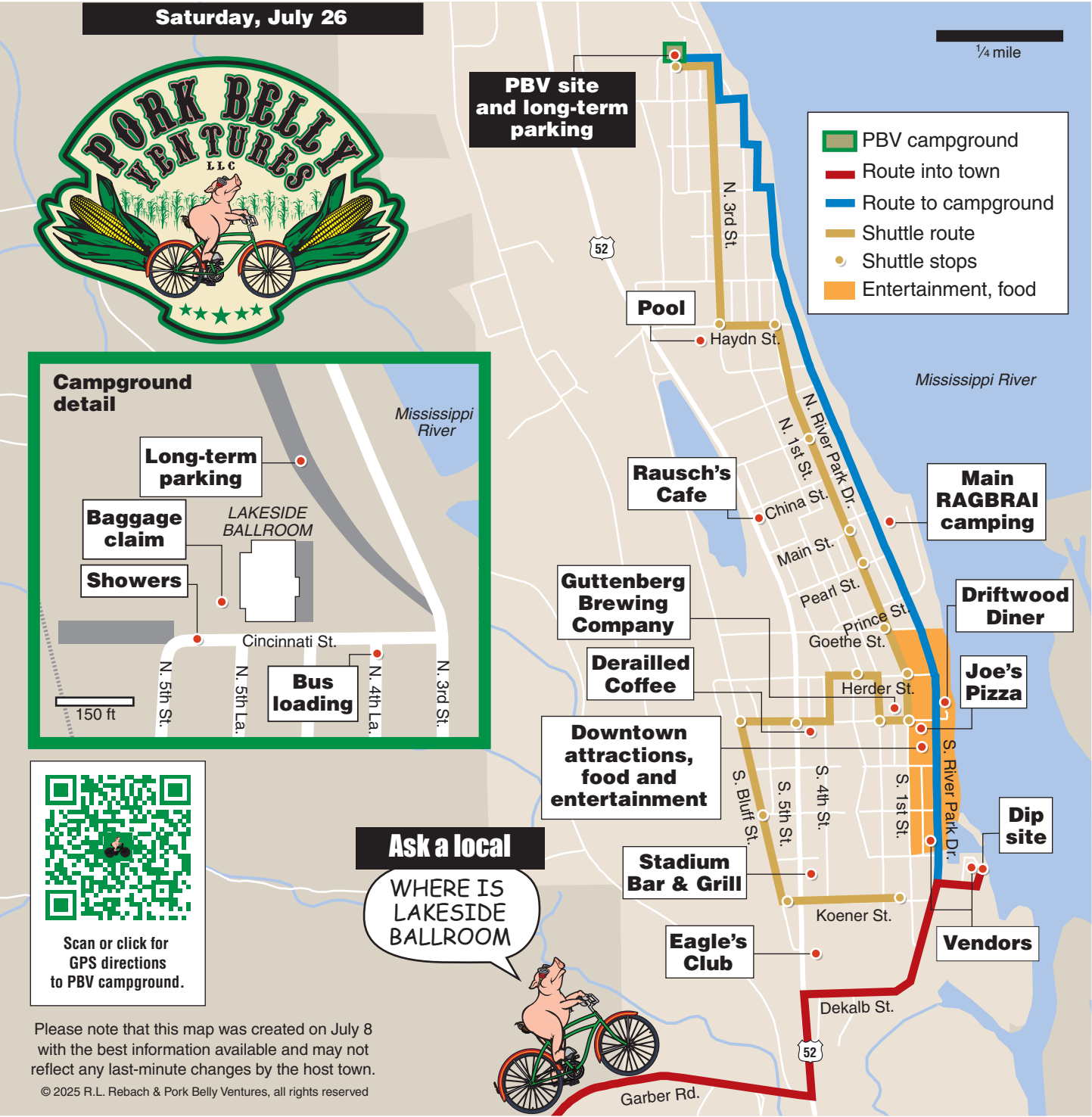


RAGBRAI mileage

City	Dist (mi)	Climb (ft)
Milford	71.8	1,520
Estherville	41.2	1,103
Forest City	73.9	1,338
Iowa Falls	69.8	1,420
Cedar Falls	50.0	1,270
Oelwein	38.4	1,147
Guttenberg	61.6	2,340
Total	406.7	10,138

Guttenberg: Day 7

Lakeside Ballroom
1202 N. 4th St., Guttenberg, IA 52052



Day 7 mileage
61.6 miles, 2,340 feet of climb

City	Distance
Stanley	7.3 miles
Aurora	6.1 miles
Lamont	5.6 miles
Dundee	6.1 miles
Edgewood	12.7 miles
Garber	12.4 miles
Guttenberg	11.4 miles