

RECEIVED

10/21/20

07/18/20

JUL 23 2020

Todd Pays
781 NE 66th Avenue
Hillsboro, OR 97124

PLANNING & DEVELOPMENT SVCS
LAND USE & TRANSPORTATION

Dear Resident,

I am the owner of the property located at 3935 SW 198th Avenue, Beaverton OR 97007, more specifically shown by the attached map. We are considering a proposal to create a 2-lot partition. *CPOL*

The purpose of this meeting is to provide a forum for the surrounding property owners to review the proposal and to identify issues so that these issues may be considered before the formal application is turned into the County. This meeting gives you the opportunity to share with us any special information you know about the property involved. We will attempt to answer any questions which may be relevant to meeting development standards consistent with Washington County's Community Development Code and respective Community Plan.

Your invited to an on-site meeting on:

Tuesday, August 11th 6:00 PM ✓
3935 SW 198th Avenue
Beaverton, OR 97007

CPOL

Please note that this will be an informational meeting on preliminary development plans. These plans may be altered prior to submittal of the application to the County.

We look forward to more specifically discussing the proposal with you. Please feel free to call me at (503) 475-5041 if you have any questions.

Sincerely,

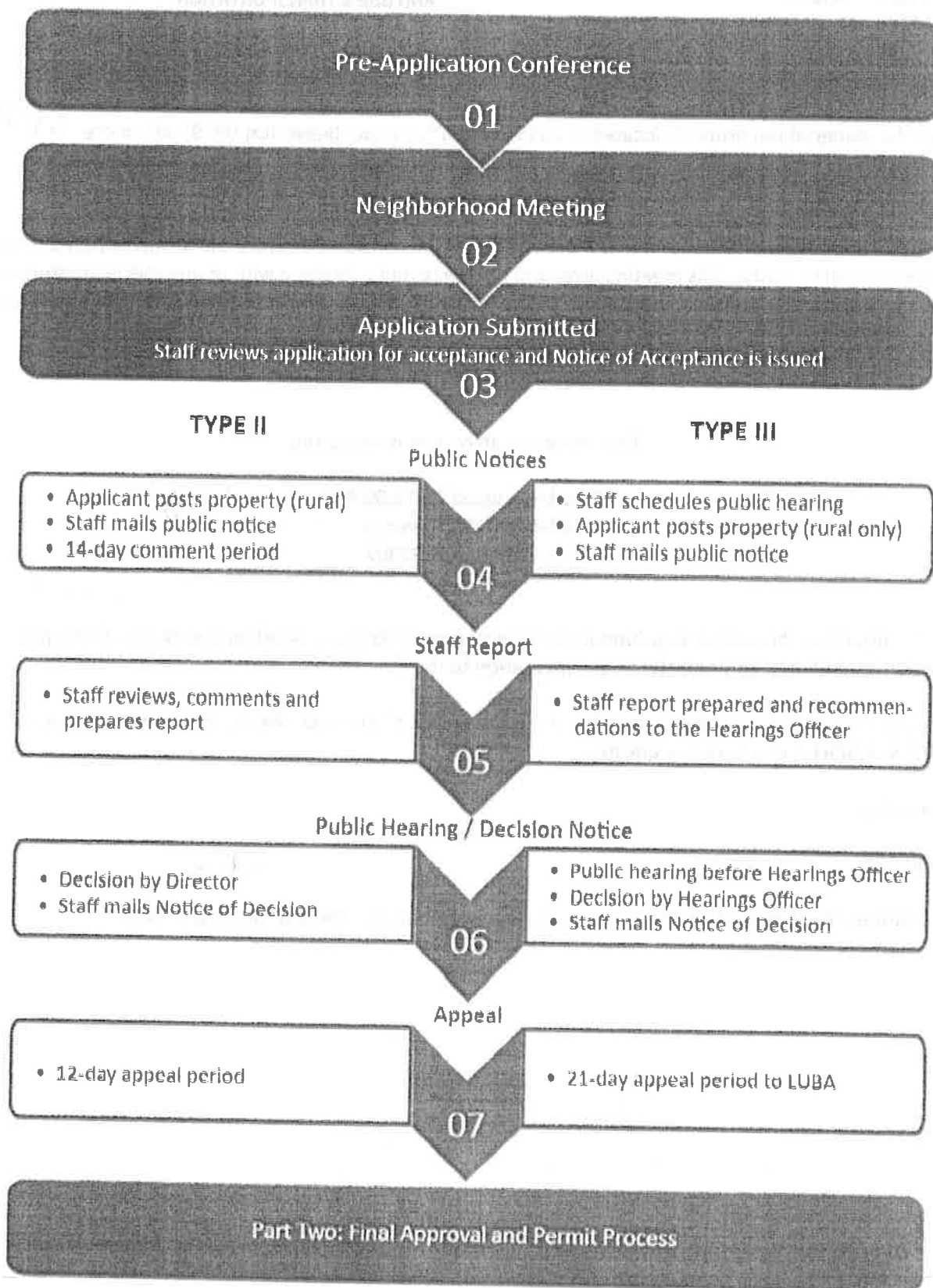
Todd Pays

Enclosures: Tax Map; Letter titled "Welcome to a Neighborhood Review Meeting"; Plans

Washington County Department of Land Use & Transportation

Summary of Type II & Type III Land Development Application Process

(Attachment C)



INTEL-ALOHA TV HWY MAIN ENTR

SW TUALATIN VALLEY HIGHWAY

SW SHAW STREET

1S212CC01100
Notification Area
2 PARCEL PARTITION
created 7/13/20
by Teri Heino, WashCo LUT

SW 198TH AVENUE

SW BLANTON STREET

SW BLANTON STREET

SW CASCADIA STREET

SW 202ND AVENUE

SW CASCADIA STREET

SW PIKE STREET

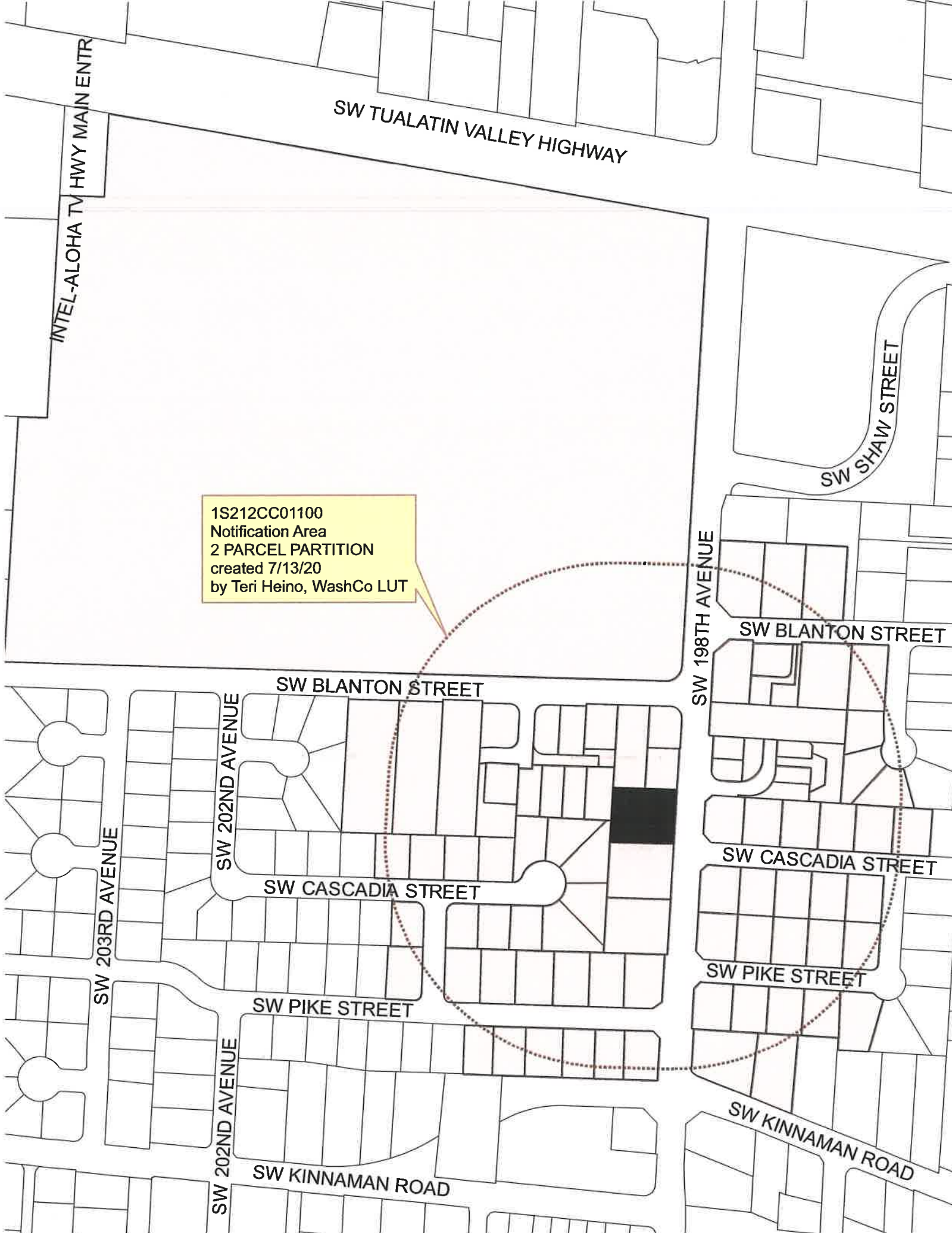
SW 203RD AVENUE

SW PIKE STREET

SW KINNAMAN ROAD

SW 202ND AVENUE

SW KINNAMAN ROAD



Welcome to a Neighborhood Review Meeting (Attachment B)

The citizens of Washington County have an individual and a collective responsibility to assure that neighborhoods are developed in a manner that is consistent with Washington County's Community Development Code (CDC). Before submitting certain land use development applications* to Washington County for review, the applicant must meet with neighbors who live near the proposed development, as required by Washington County's CDC. This meeting has been scheduled by, and will be conducted by, the applicant. The applicant is sometimes the property owner but can be the property owner's representative, such as the architectural or engineering firm, builder or developer.

It must be recognized that the applicant has a right to develop or change the property involved in accordance with the CDC, the Community Plan and any previous Conditions of Approval for an approved development application. After submission, a copy of your Community Plan or the development application may be obtained from Washington County's Department of Land Use & Transportation (DLUT) for a nominal fee. Community Plans and the Community Development can be viewed on the County's website.

Community Plans: www.co.washington.or.us/LUT/Divisions/LongRangePlanning/Publications/index.cfm

Community Development Code: www.co.Washington.or.us/DevCode

MEETING PURPOSE: The purpose of a neighborhood meeting is to provide a forum for the applicant, surrounding neighbors, and interested members of the Community Participation Organization (CPO) to consider the proposed application and to discuss issues/concerns before the development application is submitted to the County. This meeting gives everyone the opportunity to share with the applicant any special information about the property involved and to express all concerns about the proposed development. The applicant is required to take notes during this meeting and to provide a record of comments and their answers, which will be turned into the County as part of the development application. The meeting may be tape-recorded in order to assist an applicant with note taking, but the formal meeting minutes are required to be documented in written form, including meeting date/time, names/addresses of attendees and verbal/written comments received.

MEETING GOAL: The goal of a neighborhood meeting is to inform and encourage citizen involvement early in the development process so that the resultant development application may be more responsive to neighborhood concerns.

WHAT'S NEXT? Neighbors and others requesting notification will have opportunities, after a development application has been submitted, to express their ideas and concerns either during a public comment period or a public hearing (see Attachment C for details on Type II and Type III processes). Notification of public input/review time periods are sent to property owners with property within 500 feet of an urban development (1000 feet for rural) and as a courtesy to those registered on the sign-in sheet at the neighborhood meeting. Progress of the submitted application will be reported in the CPO Newsletters or individuals can request to be included on the notification list by contacting Current Planning at 503-846-8761, faxing your request to 503-846-2908, or email lutdev@co.washington.or.us. You can also visit the **Projects Under Review** webpage at <http://www.co.washington.or.us/LUT/Divisions/CurrentPlanning/Projects/projectsunderreview.cfm>

The development application submitted to the County may differ from the one presented at this meeting. The CPO leaders receive a copy of the complete land use development application initially proposed (including detailed drawings and descriptions) and can share that information upon request. CPO leaders' contact information is listed in the CPO newsletters. If there are serious concerns, it is necessary to be involved at each stage of the development since changes are a natural part of the development process.

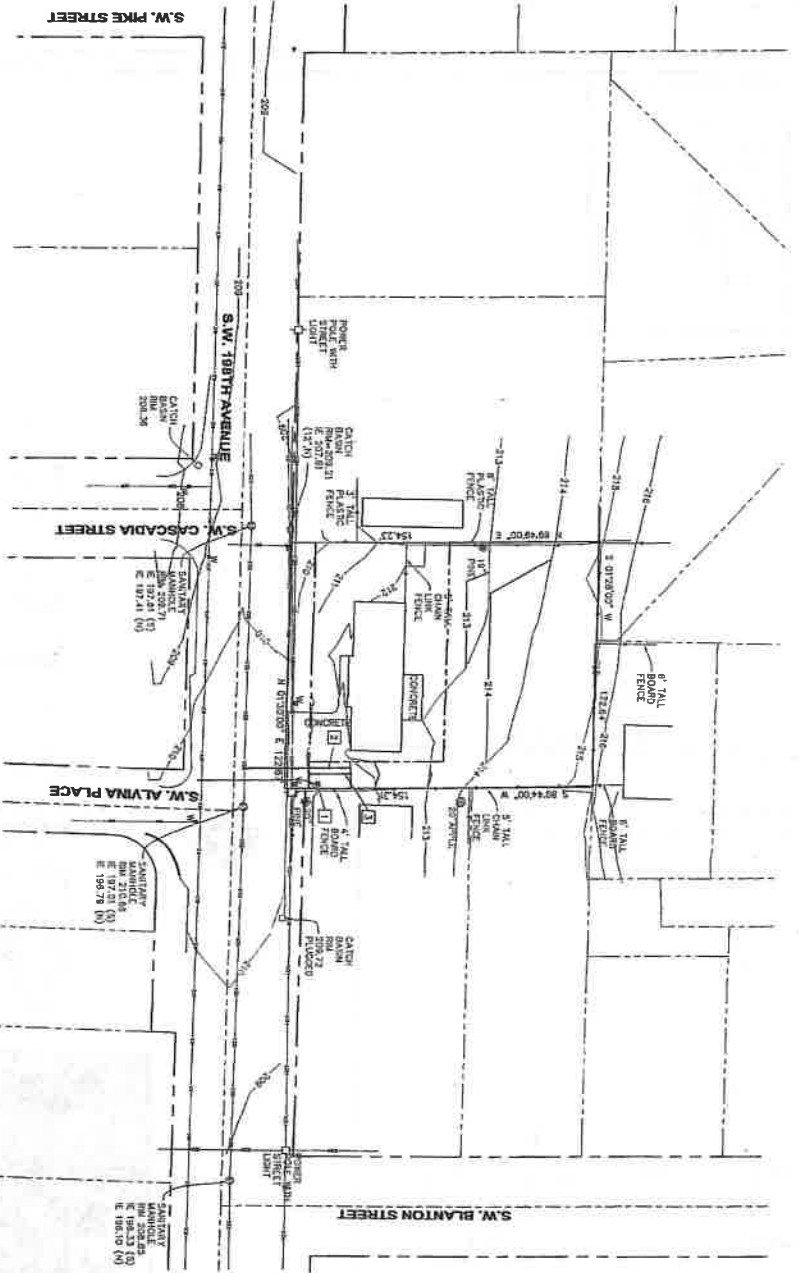
To receive a copy of the County's recommendation and staff report for the application and/or the Notice of Decision and staff report for the application, you will need to become a party of record to the application. To become a party of record for a Type II application (administrative decision without a public hearing), submit a written request during the public comment period for the application. To become a party of record for a Type III application (decision requiring a public hearing) submit a written request after the notice of the hearing has been mailed and prior to the public hearing date. The Notice of Decision will be mailed to all those within the Public Notice boundary.

You are strongly discouraged from writing or calling DLUT immediately after this Neighborhood Meeting. The County will be unaware of this proposal until the development application has been submitted, at which time a case file number and staff person will be assigned. Once the application is deemed complete, notices will be sent to neighboring properties (within 500' urban and 1,000' rural) and the area CPO. Submit comments after receipt of the notice from the County and include the case file number. The DLUT Staff Report, written prior to the final Conditions of Approval, will respond to all written comments received during the comment period.

Individuals who live in, or have a business in Washington County are members of the county's Community Participation Organization (CPO) program. To receive a free monthly CPO newsletter for your area, contact the CPO Office and request to receive either an electronic or paper newsletter. Consider signing up for the electronic copy which saves the CPO program funds. Subscribers will receive one monthly email informing that the CPO newsletter is posted online.

Individuals who prefer to receive a paper copy of the CPO newsletter can give their name and address to the CPO representative at this meeting, if one is present, or call the CPO offices at 503-846-6288, or sign-up online at <http://www.co.washington.or.us/cao/cpo/>.

* Refer to Washington County Community Development Code section 203-3



UTILITY NOTES:

- ☐ METAL NEW WATER SERVICE AND WATER METERS
- ☑ METAL NEW 4" SANITARY LINE
- ☒ INSTALL NEW 4" STORM LINE

LEGEND

- 12" PROPOSED SANITARY SERVICE
- 18" EX SANITARY SERVICE
- 18" PROPOSED STORM DRAIN
- 18" EX STORM DRAIN
- PROPOSED WATER LINE
- EX WATER LINE
- EX GAS LINE
- EX 8" POWER LINE
- EX CATCH BASIN
- PROPOSED WATER VETERIN
- EX WATER METERS
- EX GAS VALVE
- EX POWER POLE
- EX TREES
- EX TREES TO BE REMOVED



TODD PAYS
781 NE 68TH AVE.
HILLSBORO, OR
97124
(503) 475-5041
toddpays@gmail.com

NO. DATE REVISION

SW 198TH AVE
PARTITION
1S 2W 12CC
TAX LOT 1100

GRADING AND
UTILITY PLAN

PROJECT NO.:
TYPE: PLANNING
REVIEWED BY:

2