



Public Works & Utilities  
345 6<sup>th</sup> Street, Suite 100  
Bremerton, WA 98337  
OFFICE (360) 473-5920

## CITY OF BREMERTON STREET CLOSURE REPORT

**Effective Dates:** Saturday June 8, 2024  
**From:** [cathy.bonsell@ci.bremerton.wa.us](mailto:cathy.bonsell@ci.bremerton.wa.us)

STREET	LIMITS	TIMES/DAYS	RESTRICTION	WORK SCHEDULED
Warren Avenue	at 8 <sup>th</sup> Street	Monday, June 10 <sup>th</sup> , 2024 3:00 am to 6:00 am	One lane closed intermittently. Flaggers on Site	Overhead Utilities work
17 <sup>th</sup> Street	at High Avenue	Tuesday, June 11 <sup>th</sup> , 2024 7:00 am to 3:00 pm	Lane Shifting Flaggers on Site	Transformer Replacement

<b>STREET</b>	<b>LIMITS</b>	<b>TIMES/DAYS</b>	<b>RESTRICTION</b>	<b>WORK SCHEDULED</b>
<b>15<sup>th</sup> Street</b>	<b>at High Avenue</b>	<b>Tuesday, June 11<sup>th</sup>, 2024</b> <b>7:00 am to 3:00 pm</b>	<b>Lane Shifting</b> <b>Flaggers on Site</b>	<b>Transformer Replacement</b>
<b>Clare Avenue</b>	<b>2740 Clare Avenue to 2700 Clare Avenue</b>	<b>Tuesday, June 11<sup>th</sup> thru Tuesday June 18<sup>th</sup>, 2024</b> <b>7:00 am to 5:00 pm (excluding weekends)</b>	<b>Alternating Traffic</b> <b>Flaggers on Site</b>	<b>Utilities Work</b>
<b>Washington Avenue</b>	<b>at the Manette Bridge</b>	<b>Saturday, June 1<sup>st</sup> thru Friday, June 28<sup>th</sup>, 2024</b>	<b>Intersection</b> <b>All-way stop</b> <b>Intermittent Daytime Flagging</b>	<b>Washington &amp; 11<sup>th</sup> Street Improvements Project</b> <b>See attached flyer</b>
<b>National Avenue</b>	<b>Charleston Beach Road to 1<sup>st</sup> Street</b>	<b>Monday, February 12, 2024 thru Winter 2024</b>	<b>EXPECT DELAYS</b>	<a href="http://kcowa.us/National">http://kcowa.us/National</a>
<b>Loxie Eagans Boulevard</b>	<b>Arsenal Way to Bremerton City Limits</b>		<b>Alternating traffic Temporary signals</b> <b>Flaggers on Site</b>	<b>Kitsap County Safety &amp; Overlay Improvements Project</b>



# WASHINGTON AVENUE & 11TH STREET IMPROVEMENTS

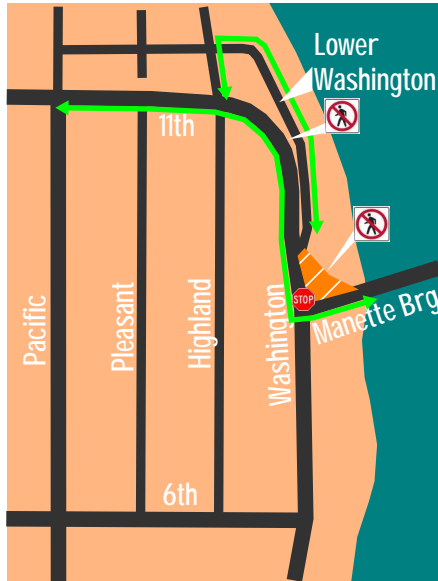
## Road Construction Report

JUNE 2024

The exhibits below include anticipated work areas including impacts to traffic. Exhibits are informational and subject to change based on unforeseen conditions which may occur through the remainder of construction. There are currently no anticipated weekday or weekend closures of the Manette Bridge to traffic for construction activities.

	Primary Roadway		Road Closure to Thru Traffic *
	Local Roadway		Thru Traffic Detour Route *
	Active Construction Area		Intersection Control Type
	Pedestrian Detour *		Sidewalk Closed *

### ROUNDAABOUT CONSTRUCTION (PHASE 1)



EARLY JUNE - LATE JUNE (2024) \*\*  
Intermittent Flagging at Intersection Required

Beginning Monday, June 3 work will begin on the northeast corner of Washington Ave and the Manette Bridge. The expected duration of this work is approximately 3-4 weeks subject to change based on weather and unforeseen conditions.

**DETOURS AND CLOSURES:** None Anticipated. Intermittent flagging may be required at times. Local access at Pleasant Ave, Highland Ave, and (Lower) Washington Ave will remain available.

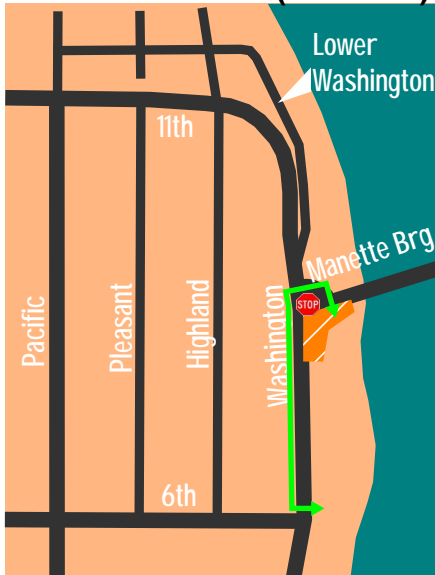
**TRAFFIC CHANGES:** All-way stop at the intersection of Washington Ave and the Manette Bridge. Narrowing of traffic lanes will be required. Over-sized vehicles should use alternate routing via Warren Ave (SR 303). Lane shifts on Washington Ave and 11th St in the work area may occur.

**PEDESTRIANS:** A temporary crosswalk will be provided across Washington Ave at the Manette Bridge. Pedestrian detour routes will be signed. The sidewalk along the Manette Bridge will remain open.

**CYCLIST:** The existing westbound bike lane on the Manette Bridge may be temporarily closed immediately east of the Washington Ave intersection.

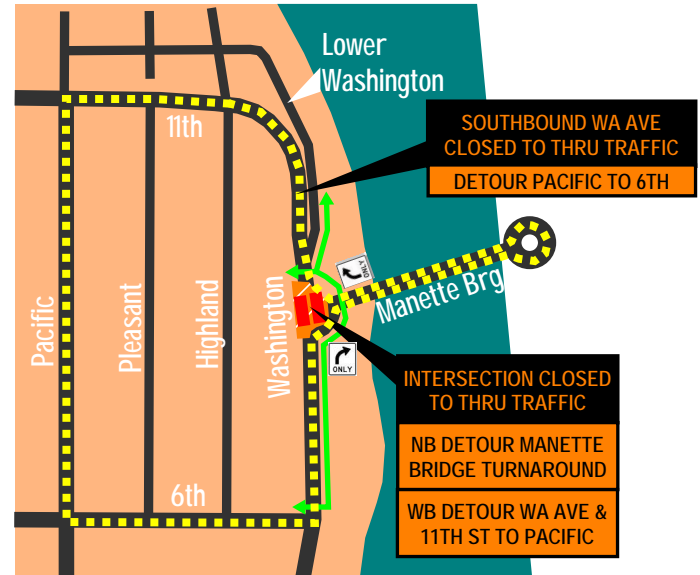
**PARKING:** Temporary parking restrictions will be required in the vicinity of work along the 900 block of Washington Ave.

### ROUNDAABOUT CONSTRUCTION (PHASE 2)



LATE JUNE - MID JULY (2024) \*\*  
Intermittent Flagging at Intersection Required

### ROUNDAABOUT CONSTRUCTION (PHASE 3)



MID JULY - EARLY AUGUST (2024) \*\*  
Road Closure / Detour Required

\* CLOSURES AND DETOURS ARE PLANNED AND SUBJECT TO CHANGE

\*\* TIMELINES ARE ESTIMATED AND SUBJECT TO CHANGE