




Public Works & Utilities  
345 6<sup>th</sup> Street, Suite 100  
Bremerton, WA 98337  
OFFICE (360) 473-5920

## CITY OF BREMERTON STREET CLOSURE REPORT

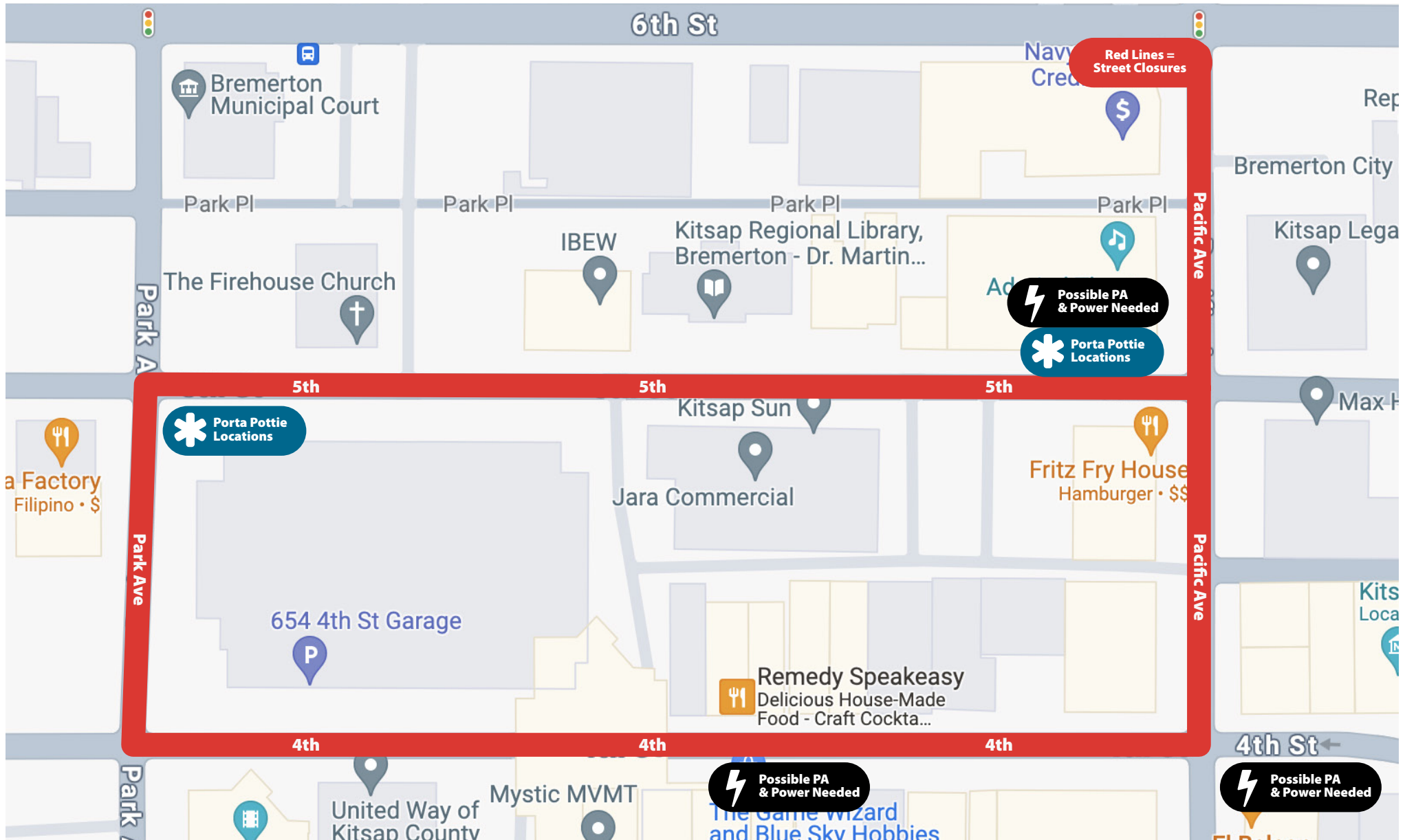


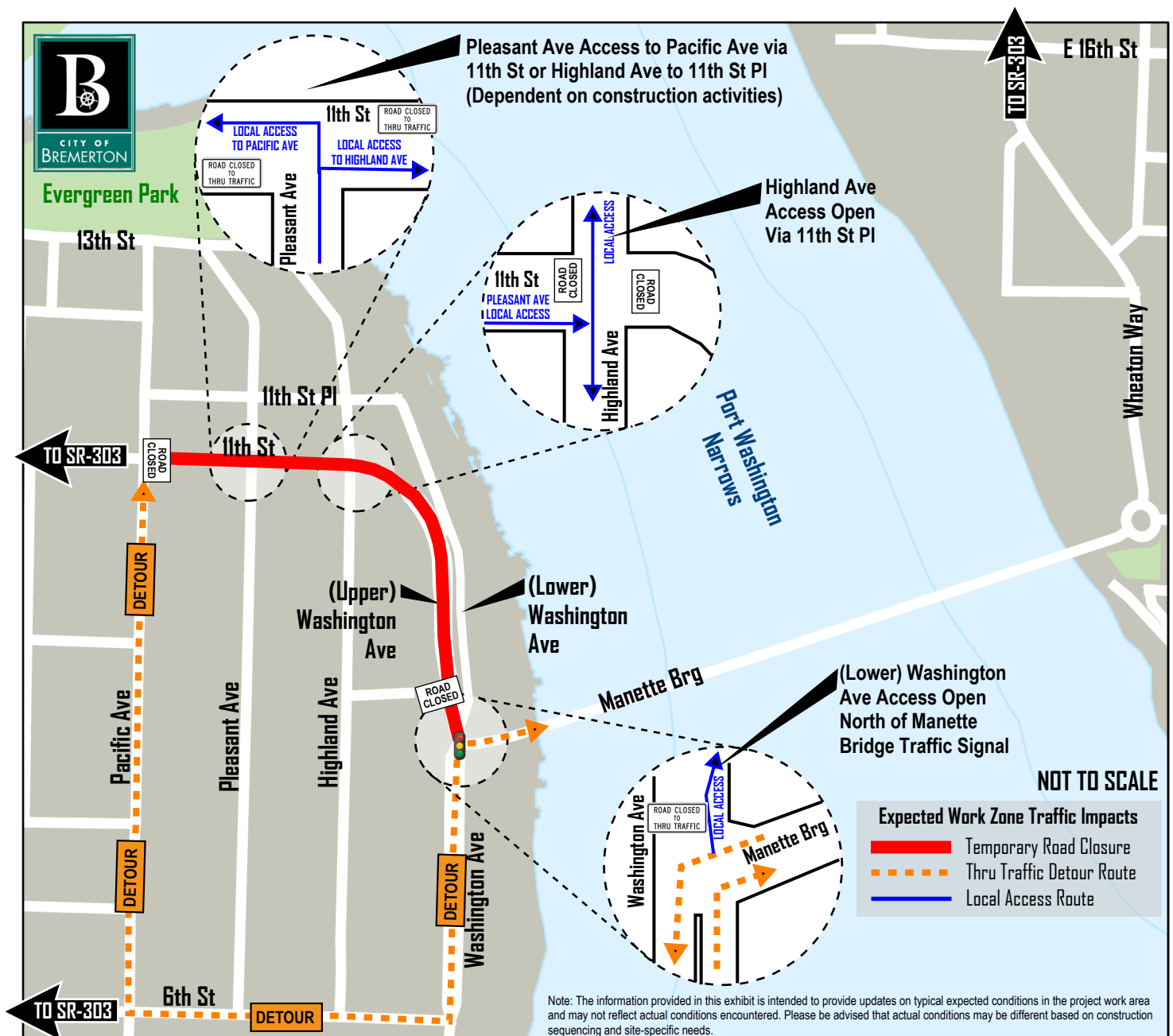
**Effective Dates:** March 16, 2024  
**From:** [cathy.bonsell@ci.bremerton.wa.us](mailto:cathy.bonsell@ci.bremerton.wa.us)

STREET	LIMITS	TIMES/DAYS	RESTRICTION	WORK SCHEDULED
Pacific Avenue	MLK Way to 4 <sup>th</sup> Street	12:00 (NOON) to 3:00 pm Saturday, March 16 <sup>th</sup> , 2024	ROAD CLOSED	St. Patrick's Day Parade See attached flyer
4 <sup>th</sup> Street	Pacific Avenue to Park Avenue	12:00 (NOON) to 3:00 pm Saturday, March 16 <sup>th</sup> , 2024	ROAD CLOSED	St. Patrick's Day Parade See attached flyer
5 <sup>th</sup> Street	Pacific Avenue to Park Avenue	12:00 (NOON) to 3:00 pm Saturday, March 16 <sup>th</sup> , 2024	ROAD CLOSED	St. Patrick's Day Parade See attached flyer

STREET	LIMITS	TIMES/DAYS	RESTRICTION	WORK SCHEDULED
Park Avenue	4 <sup>th</sup> Street to 5 <sup>th</sup> Street	12:00 (NOON) to 3:00 pm Saturday, March 16 <sup>th</sup> , 2024	ROAD CLOSED	St. Patrick's Day Parade  See attached flyer
11 <sup>th</sup> Street and Washington Avenue	Pacific Avenue to North of the Manette Bridge	Monday, February 12 <sup>th</sup> , thru Friday, May 17, 2024  24 hour/day closure	ROAD CLOSED  Detour in Place  Local Access Provided	Washington & 11 <sup>th</sup> Street Improvements Project  See attached flyer
National Avenue	Charleston Beach Road to 1 <sup>st</sup> Street	Monday, February 12, 2024 thru Winter 2024	EXPECT DELAYS	<a href="http://kcowa.us/National">http://kcowa.us/National</a>
Loxie Eagans Boulevard	Arsenal Way to Bremerton City Limits		Alternating traffic Temporary signals  Flaggers on Site	Kitsap County Safety & Overlay Improvements Project

# St. Patricks Day Parade Street Closures and Planning 2024





## WASHINGTON AVENUE & 11TH STREET IMPROVEMENTS PROJECT

### TEMPORARY ROAD CLOSURE NOTICE

Beginning on or around **February 12, 2024** a temporary closure of 11th St and Washington Ave (between Pacific Ave and the Manette Bridge) will occur for approximately 3 months to allow for a full reconstruction of the roadway.

**THRU TRAFFIC:** A detour will be provided along Pacific Ave and 6th St. Access to and from the Manette Bridge will remain open, however no thru traffic will be permitted on Washington Ave north of the Manette Bridge.

**LOWER WASHINGTON RESIDENTS:** A local access driveway will be maintained immediately north of the Washington Ave / Manette Bridge signal for local traffic.

**HIGHLAND & PLEASANT RESIDENTS:** The intersections of 11th St at Highland Ave and Pacific Ave will remain open for local traffic. Local access to and from Pacific Ave along 11th St will be provided when possible, however some work may require a detour along 11th St Place.

**PEDESTRIANS:** Sidewalk within the road closure is subject to closure and detour routes will be signed. Sidewalk along Lower Washington and 11th St Place will remain open for access between Pacific Ave and the Manette Bridge.

**ON-STREET PARKING:** To be restricted along limits of closure on 11th St and Washington Ave. On-street parking restrictions may occur outside the work area along detour routes to provide sufficient space for larger vehicles.

**BUS & TRANSIT:** While service will be maintained please contact the Bremerton School District (360-473-0507) or Kitsap Transit (800-501-7433) for information on changes to routes, schedules, or stops.