



# Multiple Rounds of Showers/Storms

May 23, 2025  
3:16 PM

## Key Messages

- Multiple rounds of rain and thunderstorms with some severe storms and flooding possible
  - **Tonight through Monday Night**

## **NEW** What Has Changed

- Only minor tweaks from previous issuance

## Next Scheduled Update

- Saturday morning

The infographic is divided into two main sections. The left section, titled 'Are You Prepared?', features a blue background with a large yellow clipboard in the center. The clipboard has a checklist with five items, each preceded by a green checkmark: 'Know your safe place.', 'Pack an emergency kit.', 'Write a family communication plan.', 'Conduct drills at home and work.', and 'Have multiple sources for warnings.' To the right of the clipboard is a blue and white illustration of a tornado. The bottom left of this section includes the URL 'www.noaa.gov/wrn' and the NOAA logo. The right section, titled 'Have Multiple Methods to Receive NWS Warnings', has a dark grey background. It features a central grey circle with a checkmark and the text 'Life Saving Weather Information'. Surrounding this central circle are four overlapping colored circles: a red circle at the top labeled 'WEA (Wireless Emergency Alerts) and Weather Apps', an orange circle on the left labeled 'NOAA Weather Radio', a purple circle on the right labeled 'Outdoor Sirens', and a green circle at the bottom labeled 'Internet'. Below these circles are four additional icons: a speech bubble for 'Family, Friends or Coworkers', a television for 'Local TV and Radio', and a NOAA logo at the top right.

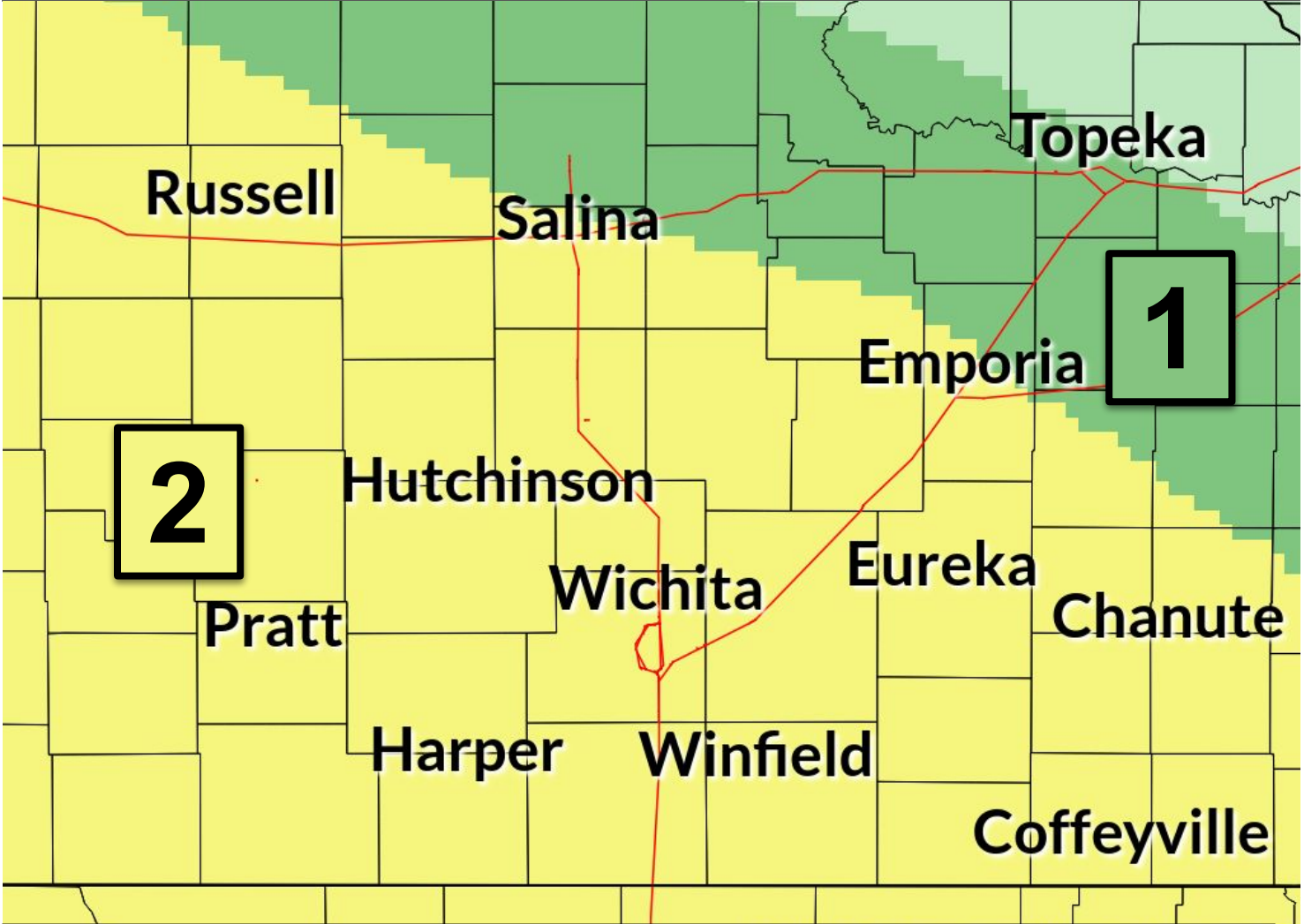




# Severe Storms Possible Tonight & Saturday

May 23, 2025  
3:16 PM

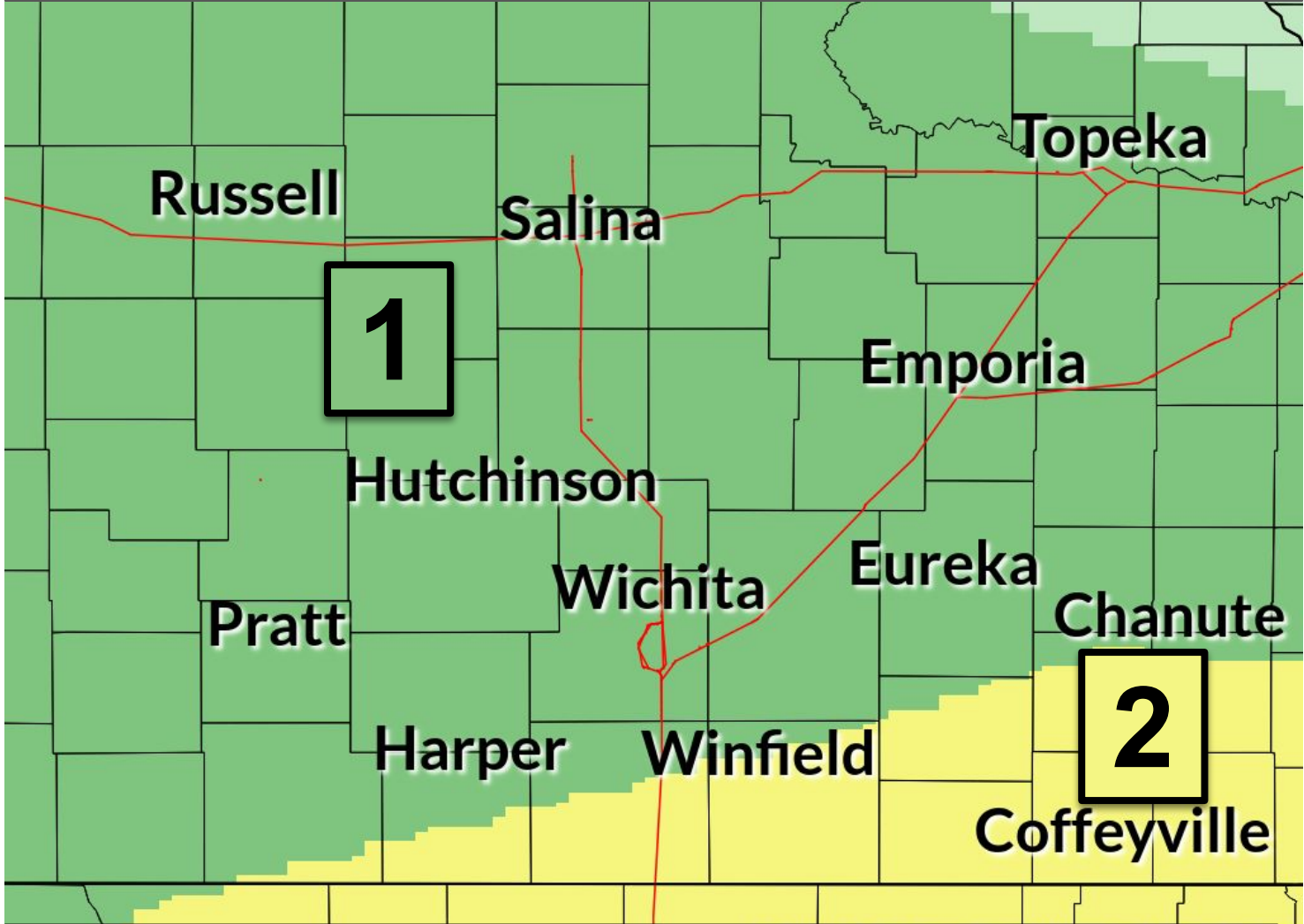
## Tonight's Severe Threat



**70 mph Wind Gusts**

**Golf Ball Sized Hail**

## Saturday's Severe Threat



Risk for severe storms

Low

**1**

**2**

**3**

**4**

**5**High



National Oceanic and Atmospheric Administration  
U.S. Department of Commerce

National Weather Service  
Wichita, KS

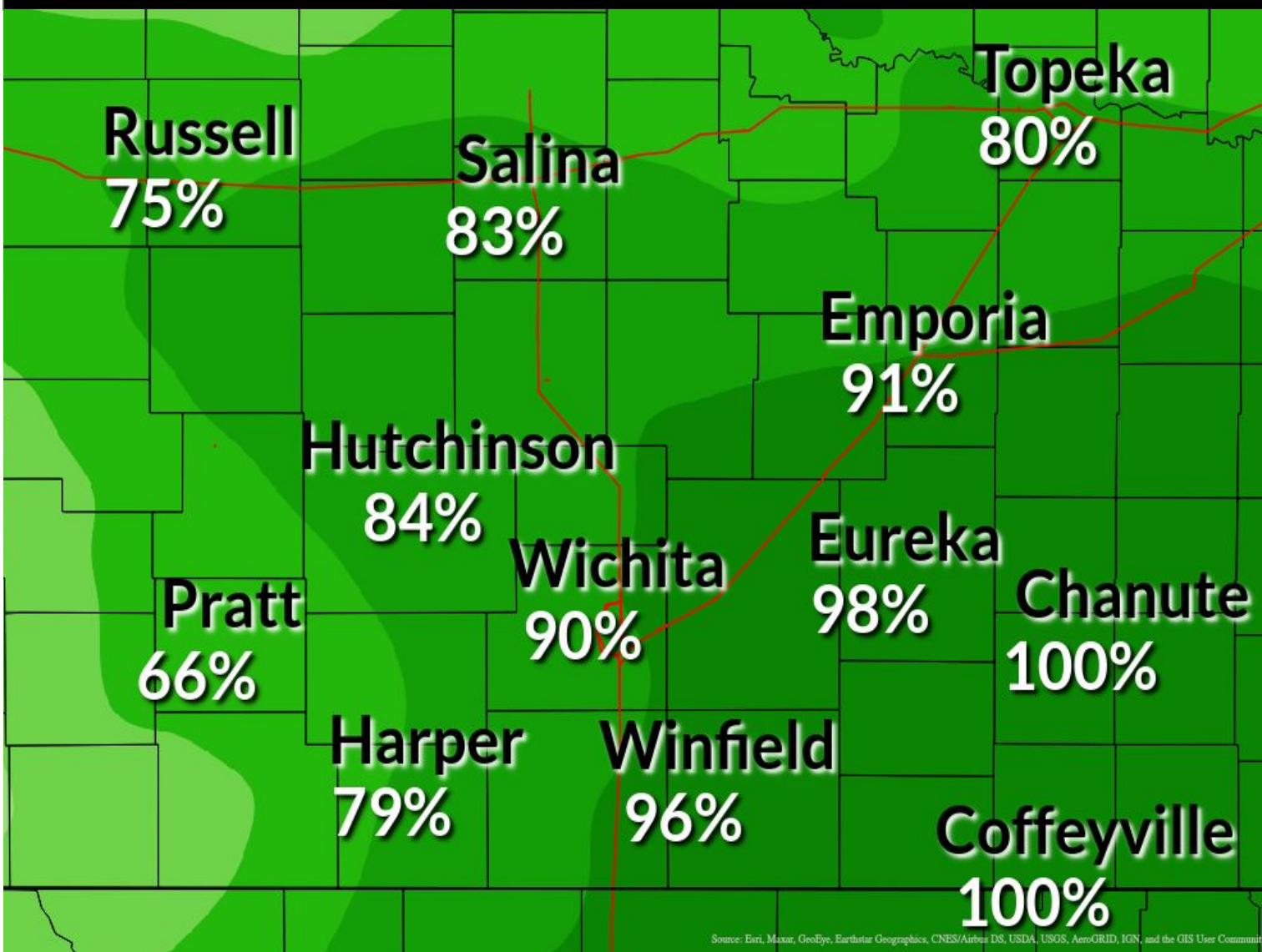




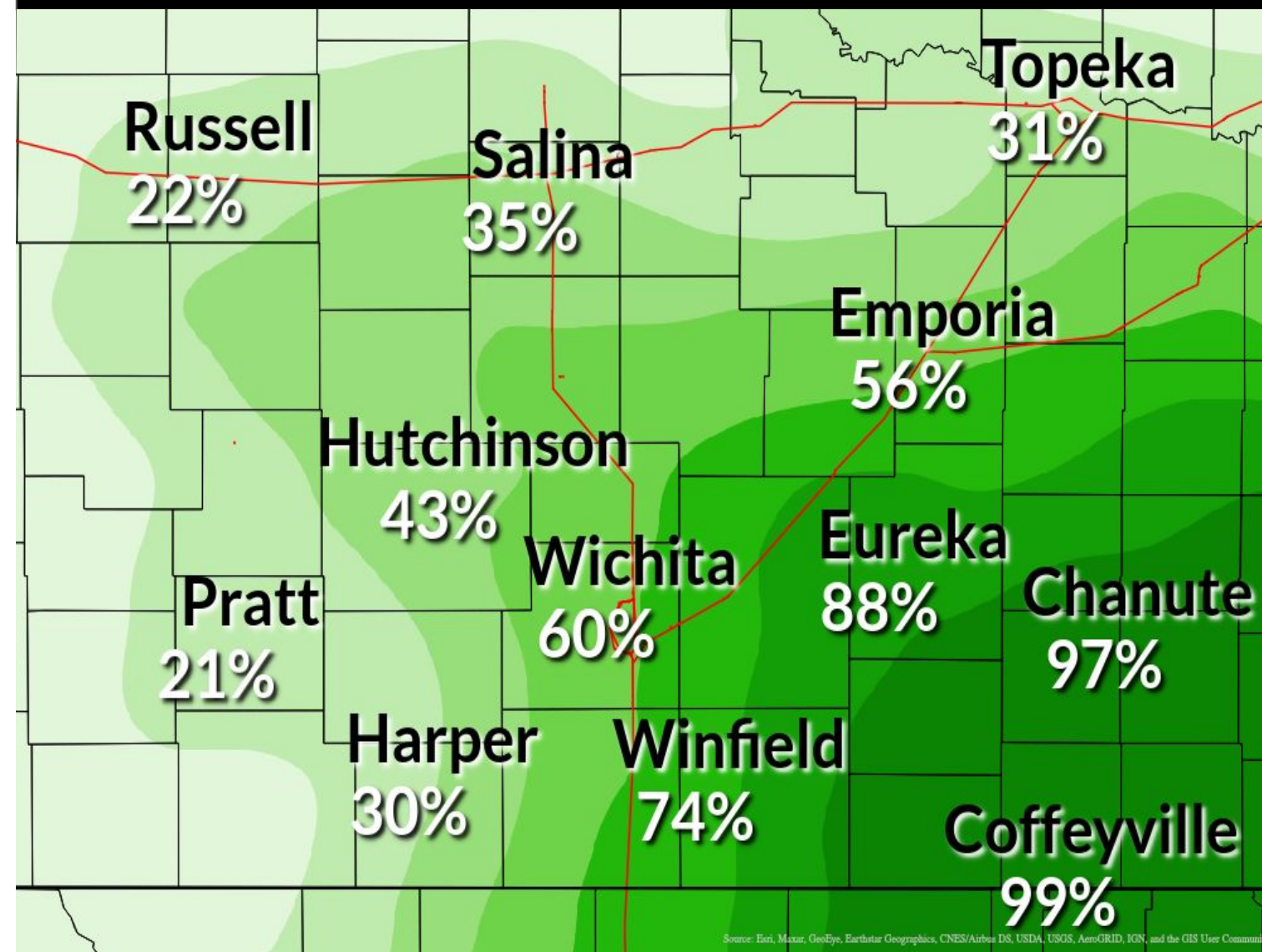
# Heavy Rainfall Probabilities

May 23, 2025  
3:16 PM


## Probability Greater than 1" Rain



## Probability Greater than 2" Rain



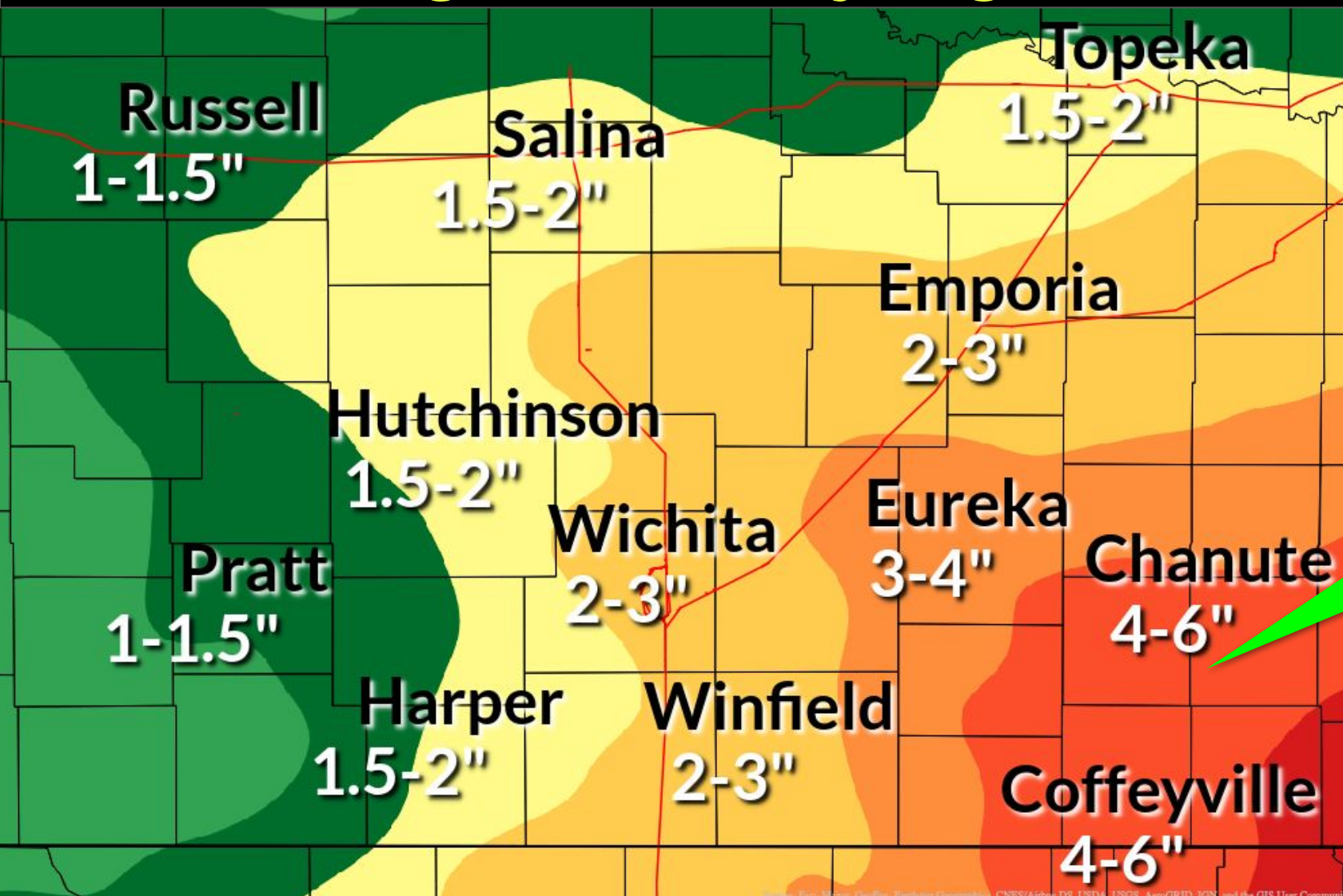




# Forecast Rainfall Amounts

May 23, 2025  
3:16 PM

## Forecast Rainfall Totals Tonight - Monday Night



- Multiple rounds of showers and storms will bring heavy rainfall to the region over the next 3 days
- **Flood Watch in effect for far Southeast Kansas where highest rainfall amounts are expected**

### What to do



Keep up with the latest forecasts

Prepare for the potential for flooded roads



- Do not drive across water covered roadways





# Forecast Confidence: Heavy Rainfall Risk

May 23, 2025  
3:16 PM

## Location

Low	Medium	High
-----	--------	------

Confidence is **medium-high** that southeast Kansas will see the highest rainfall amounts.

## Timing

Low	Medium	High
-----	--------	------

Confidence is **medium-high** that the greatest potential for heavy rainfall will be during the overnight through early morning hours tonight through Monday night.

## Magnitude

Low	Medium	High
-----	--------	------

Confidence is **medium-high** that excessive rainfall will lead to flooding, especially over southeast Kansas, with the potential for modest to significant rises in area rivers.





# 3 SIMPLE STEPS FOR FLASH FLOOD SAFETY

During a flood, water levels and the rate at which the water is flowing can quickly change. Remain aware and monitor local radio and television.



[weather.gov/flood](https://weather.gov/flood)

- 1 GET TO HIGHER GROUND**  
Get out of the areas subject to Flooding
- 2 DO NOT DRIVE INTO WATER**  
Do NOT drive or walk into flooded areas. It only takes 6" of water to knock you off your feet.
- 3 STAY INFORMED**  
Monitor local radar, television, weather radio, internet or social media for updates.

