

Street closures and openings

Mile	Description	Anticipated closure	Anticipated opening
1	Columbus Dr.: Randolph St. to Grand Ave.	7 a.m.	9 a.m.
1	Grand Ave.: Columbus Dr. to State St.	7 a.m.	9 a.m.
2	State St.: Grand Ave. to Jackson Blvd.	7 a.m.	9 a.m.
3	Jackson Blvd.: State St. to LaSalle St.	7 a.m.	9 a.m.
3/4/5	LaSalle St.: Jackson Blvd. to Stockton Dr.	7 a.m.	9:30 a.m.
6	Stockton Dr.: LaSalle Dr. to Fullerton Dr.	7 a.m.	10:45 a.m.
6	Fullerton Dr.: Stockton Dr. to Cannon Dr.	7 a.m.	10:45 a.m.
7	Cannon Dr.: Fullerton Dr. to Sheridan Rd.	7 a.m.	10:45 a.m.
7	Sheridan Rd.: Diversey Pkwy. to Belmont Ave.	7 a.m.	10:45 a.m.
8	Inner Lakeshore Dr.: Belmont Ave. to Addison St.	7 a.m.	10:45 a.m.
8	Addison St.: Inner Lakeshore Dr. to Broadway St.	7 a.m.	10:45 a.m.
9	Broadway St.: Addison St. to Diversey Pkwy.	7 a.m.	10:45 a.m.
10	Clark St.: Diversey Pkwy. to Webster Ave.	7 a.m.	11 a.m.
10	Webster Ave.: Clark St. to Sedgwick St.	7 a.m.	11 a.m.
10	Sedgwick St.: Webster Ave. to North Ave.	7 a.m.	12 p.m.
11	North Ave.: Sedgwick St. to Wells St.	7 a.m.	12 p.m.
11/12	Wells St.: North Ave. to Hubbard St.	7 a.m.	12 p.m.
12	Hubbard St.: Wells St. to Orleans St.	7 a.m.	12 p.m.
13	Orleans St.: Hubbard St. to Wacker Dr.	7 a.m.	12 p.m.
13	Franklin St.: Wacker Dr. to Monroe St.	7 a.m.	12 p.m.
13	Monroe St.: Franklin St. to Jefferson St.	7 a.m.	12:30 p.m.
14	Jefferson St.: Monroe St. to Adams St.	7 a.m.	12:30 p.m.
14/15	Adams St.: Jefferson St. to Damen Ave.	7 a.m.	12:30 p.m.
15	Damen Ave.: Adams St. to Van Buren St.	7 a.m.	12:30 p.m.
16	Van Buren St.: Damen Ave. to Ogden Ave.	7 a.m.	12:30 p.m.
16	Ogden Ave.: Van Buren St. to Jackson Blvd.	7 a.m.	12:30 p.m.
16/17	Jackson Blvd.: Ogden Ave. to Halsted St.	7 a.m.	1 p.m.
17	Halsted St.: Jackson Blvd. to Taylor St.	7 a.m.	1 p.m.
18	Taylor St.: Halsted St. to Ashland Ave.	7 a.m.	1:30 p.m.
19	Ashland Ave.: Taylor St. to 18th St.	7 a.m.	1:30 p.m.
20	18th St.: Ashland Ave. to Halsted St.	7 a.m.	1:30 p.m.
21	Halsted St.: 18th St. to Archer Ave.	7 a.m.	2 p.m.
21/22	Archer Ave.: Halsted St. to Cermak Rd.	7 a.m.	2 p.m.
22	Cermak Rd.: Archer Ave. to Wentworth Ave.	7 a.m.	2 p.m.
22/23	Wentworth Ave.: Cermak Rd. to 33rd St.	7 a.m.	2:30 p.m.
23	33rd St.: Wentworth Ave. to State St.	7 a.m.	2:30 p.m.
24	State St.: 33rd St. to 35th St.	7 a.m.	2:30 p.m.
24	35th St.: State St. to Michigan Ave.	7 a.m.	2:30 p.m.
24/25/26	Michigan Ave.: 35th St. to Roosevelt Rd.	7 a.m.	3 p.m.
26	Roosevelt Rd.: Michigan Ave. to Columbus Dr.	6 a.m.	4:30 p.m.

Please note that all reopening times are approximate. Streets will be reopened by the Chicago Police Department when it is deemed safe to do so.

To view these documents electronically or for more street closure information, visit: chicagomarathon.com/streetclosures. If you have any questions, please contact the marathon office at 312.904.9800 or send an e-mail to office@chicagomarathon.com.

We encourage you to come out and cheer on the runners. Download the Bank of America Chicago Marathon mobile application, Powered by Tata Consultancy Services. The mobile application is the perfect on-the-go guide for the 2016 Chicago Marathon. Search the Bank of America Chicago Marathon in the App Store and Google Play to download.

Watch and listen live

NBC 5 Chicago and 670 The Score will have complete live TV and radio coverage on race day. Tune into NBC 5 Chicago from 7 - 11 a.m. and 670 The Score from 6 - 10 a.m.

Sign up for NotifyChicago alerts

NotifyChicago is the City of Chicago's tool for providing residents and visitors with direct emergency and non-emergency information. Visit notifychicago.smartmsg.com to sign up to receive alerts via text message and/or email.

Street closures

Sunday, October 9, 2016

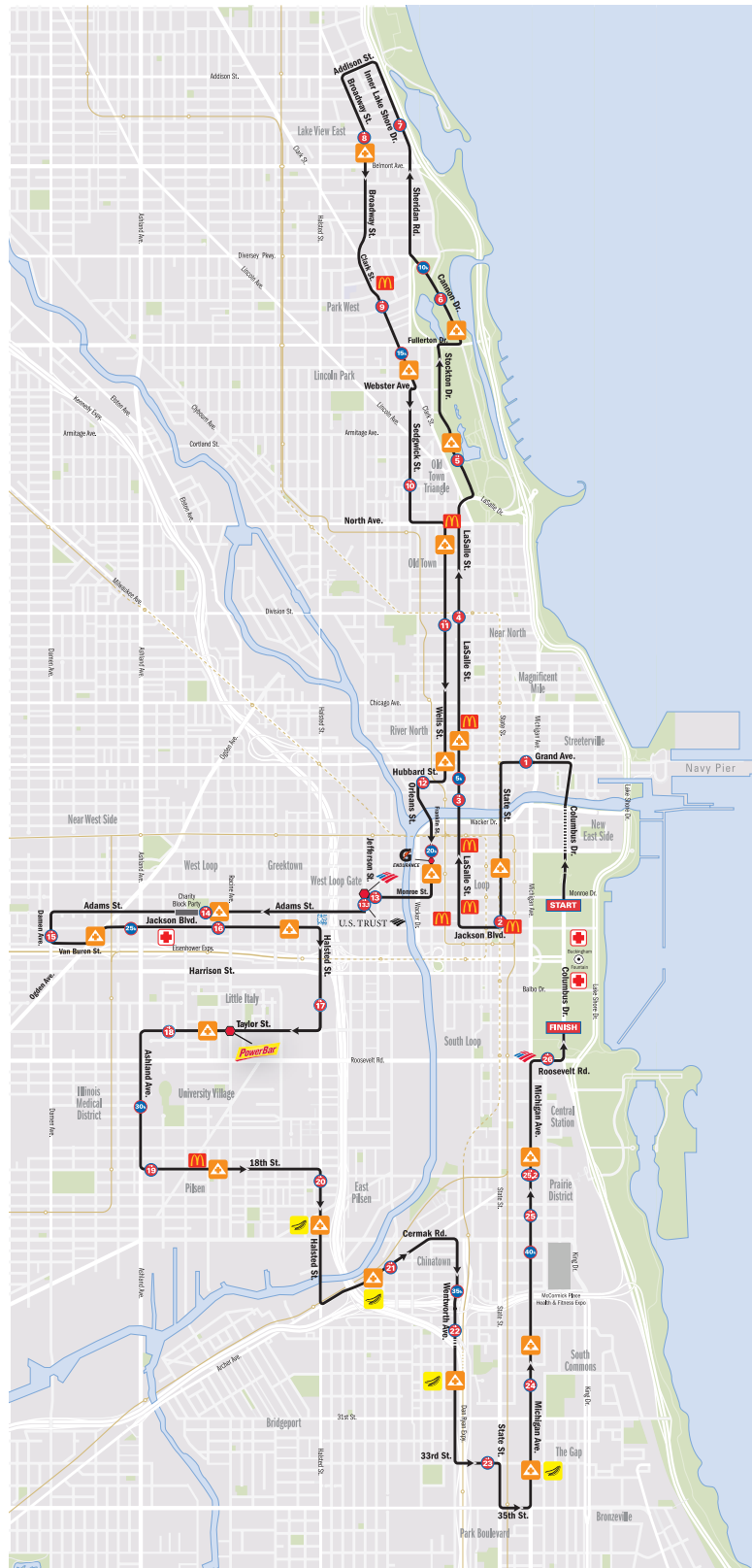
The Bank of America Chicago Marathon will involve extensive street closures on Sunday, October 9, 2016. Please read this pamphlet carefully for street closure information and alternative travel routes.

Wheelchair start 7:20 a.m.
Marathon start 7:30 a.m.

#ChicagoMarathon



135 South LaSalle Street
Suite 1160
Chicago, IL 60603




Bank of America Chicago Marathon

October 9, 2016
chicagomarathon.com

- Mile marker
- Kilometer marker
- Aid Station
Contains medical, toilets, water
Gatorade Endurance Formula
- Medical
- Food on course
- McDonald's Runner Update Center
- PowerBar Energy Gel
- Gatorade Endurance Carb Energy Chews
- Bank of America Cheer Zone
- Merrill Lynch Cheer Zone
- U.S. Trust Cheer Zone
- Marathon route

For exact locations visit chicagomarathon.com
 Course subject to change




www.chicagomarathon.com/streetclosures

Available race day routes

These routes are scheduled to be available; however, additional streets may be closed by the Chicago Police Department or Bank of America Chicago Marathon officials if deemed necessary.

Main thoroughfares

- Lake Shore Drive**
North- and southbound lanes will remain open.
- Inner Lake Shore Drive**
North- and southbound lanes will remain open from Diversey Pkwy. to Belmont Ave. Access to Lake Shore Dr. will remain open at Belmont Ave.
- Dan Ryan Expressway (I-90/94)**
East- and westbound lanes will remain open. Exit ramp closed: Southbound ramp to 31st St.
- Kennedy Expressway (I-90/94)**
East- and westbound lanes will remain open. Entrance and exit ramps closed: Adams St.
- Eisenhower Expressway (I-290)**
East- and westbound lanes will remain open. Exit ramp closed: Westbound ramp to Damen Ave.
- Stevenson Expressway (I-55)**
North- and southbound lanes will remain open.

In your neighborhood

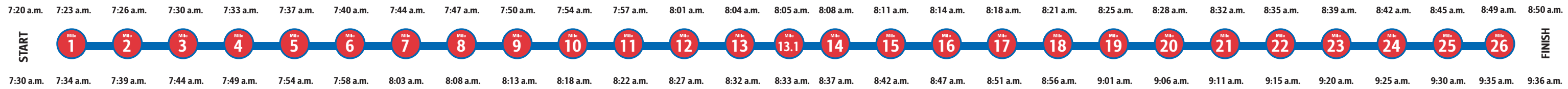
- Loop**
(Bordered by Wells St., Van Buren St., Wabash Ave. and Lake St.)
All streets in the Loop will be open to traffic by 9 a.m on race day (Oct. 9) (Public transportation recommended).
- North of the Loop**
Michigan Ave. north of 8th St. North- and southbound lanes will remain open including access to the Magnificent Mile.
Clybourn Ave. will remain open.
Lincoln Ave. north of Sedgwick St. will remain open.
Clark St. north of Diversey Pkwy. will remain open.
- West of the Loop**
Milwaukee Ave. will remain open.
Halsted St. north of Adams St. will remain open.
Ashland Ave. north of Adams St. will remain open.
Damen Ave. north of Adams St. will remain open.
- South of the Loop**
Damen Ave. south of Van Buren St. will remain open.
Ashland Ave. south of 18th St. will remain open.
Archer Ave. west of Halsted St. will remain open.
Halsted St. south of Archer Ave. will remain open.
Michigan Ave. south of 35th St. will remain open.
Martin Luther King Dr. will remain open.

Vehicle removals

If you live on one of the streets along the marathon route (see course map), you must move your vehicle to another location off the course by Saturday, October 8, 2016. Towing of vehicles on closed thoroughfares will begin at 1 a.m. on Sunday, October 9. Vehicles that are not removed from the street by 1 a.m. will be ticketed and towed to the nearest auto-pound. For inquiries about towed vehicles, call 312.744.4444.

We appreciate your support in creating a safe environment for the thousands of participants, volunteers and spectators.

Expected time of wheelchair field



Expected time of open participant field