



United States Department of Agriculture
Forest Service
(R3)
SOUTHWEST REGION

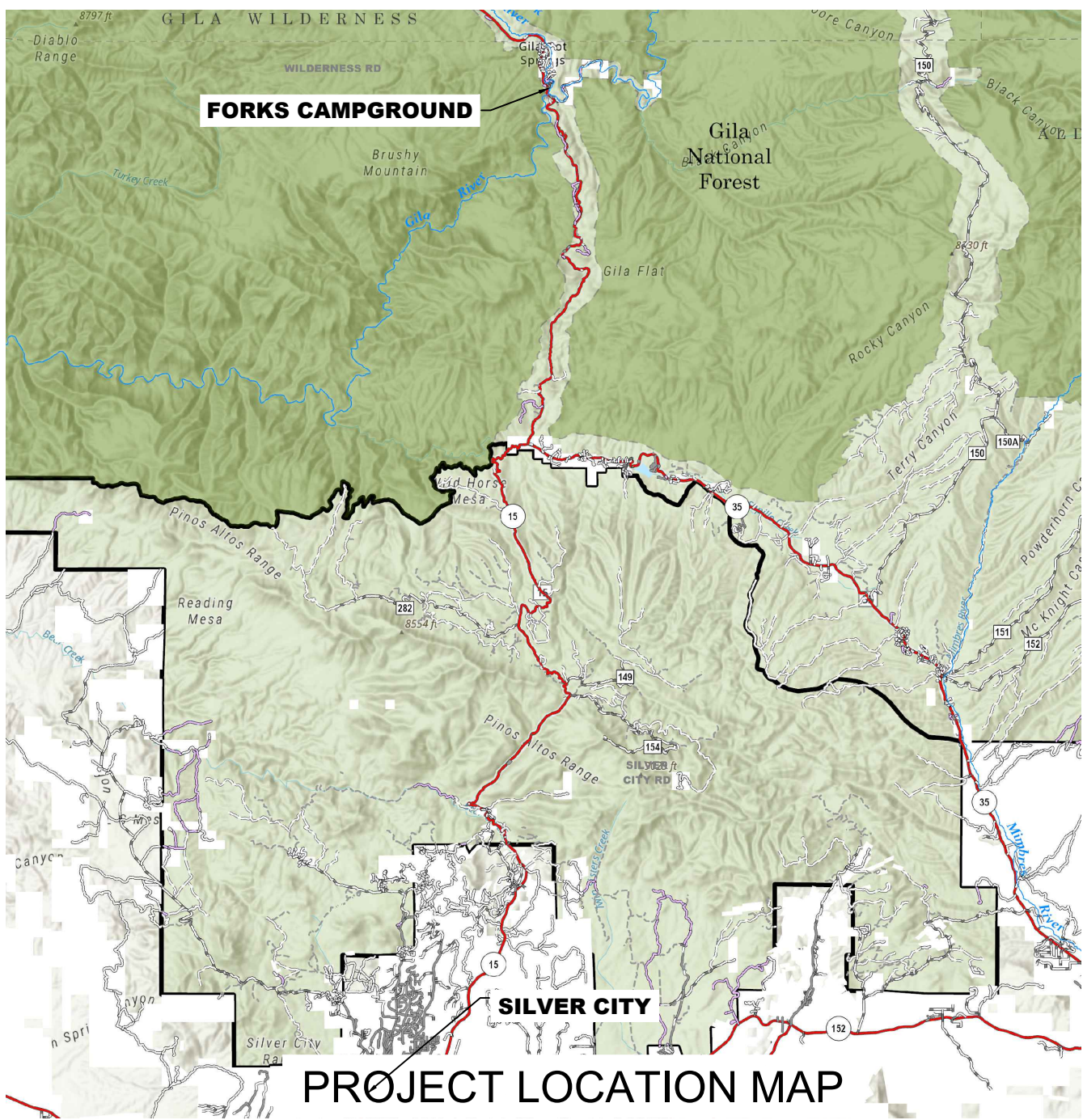
STAMPS, LOGOS, AND SEALS

▲		
▲		
▲		
▲		
NO.	REVISION / ISSUE	DATE

PROJECT NAME
FORKS CAMPGROUND UPGRADE
GILA NATIONAL FOREST
WILDERNESS DISTRICT

DRAWING TITLE
SITE LOCATION

DATE 06/20/25	ARCHIVE NO.
DESIGNER K. GRAMBLEY	DRAWING SHEET NO. G-01
DRAWN T.FLORES	
CHECKED X.XXX	
PROJECT NO.	SHEET 01 OF 26



PROJECT LOCATION MAP

RECOMMENDED BY:

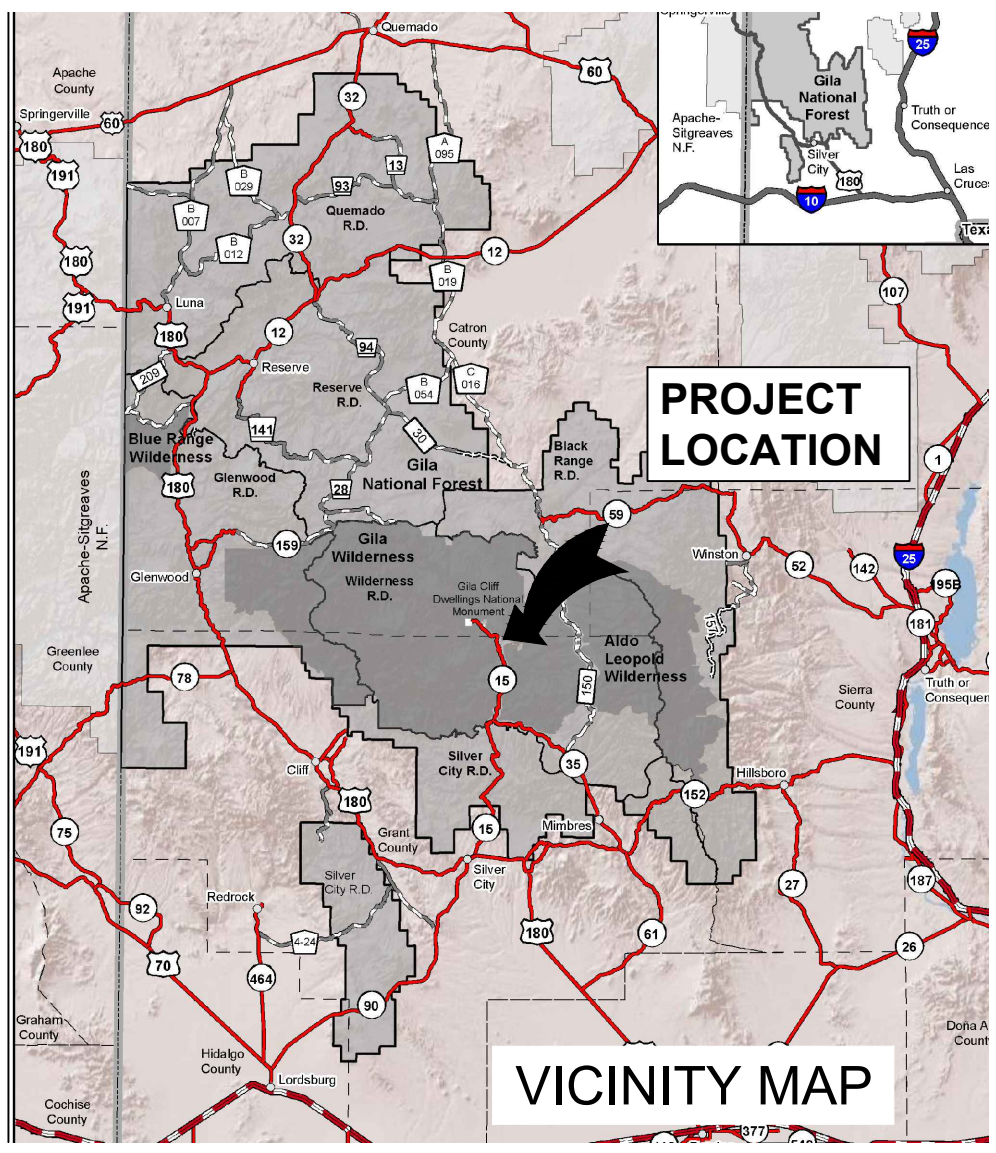
FOREST ENGINEER _____ DATE _____

DISTRICT RANGER _____ DATE _____

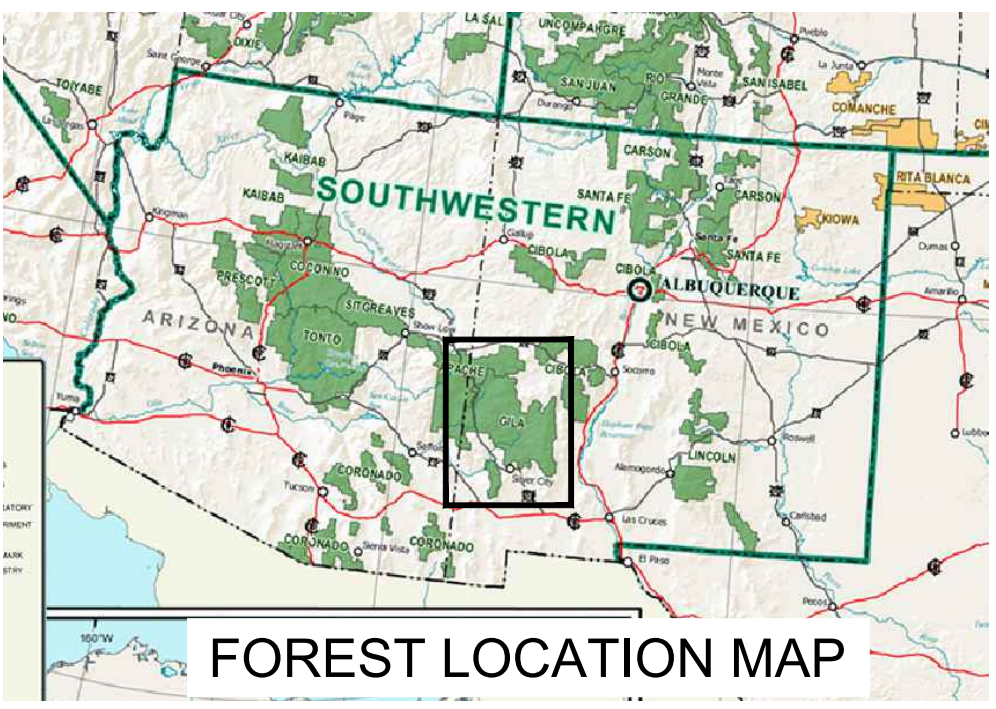
FOREST SUPERVISOR _____ DATE _____

APPROVED:

DIRECTOR OF ENGINEERING _____ DATE _____



VICINITY MAP



FOREST LOCATION MAP





United States Department of Agriculture
Forest Service

(R3)
SOUTHWEST REGION

STAMPS, LOGOS, AND SEALS

△		
3		
2		
1		
NO.	REVISION / ISSUE	DATE

PROJECT NAME

**FORKS
CAMPGROUND
UPGRADE**

GILA NATIONAL FOREST

WILDERNESS DISTRICT

DRAWING TITLE

LOCATION PHOTO

DATE 06/20/25	ARCHIVE NO.
DESIGNER K. GRAMBLEY	DRAWING SHEET NO. G-02
DRAWN T.FLORES	
CHECKED X.XXX	
PROJECT NO.	SHEET 02 OF 26



United States Department of Agriculture
Forest Service

(R3)
SOUTHWEST REGION

STAMPS, LOGOS, AND SEALS

1		
2		
3		
4		
NO.	REVISION / ISSUE	DATE

PROJECT NAME
**FORKS
CAMPGROUND
UPGRADE**

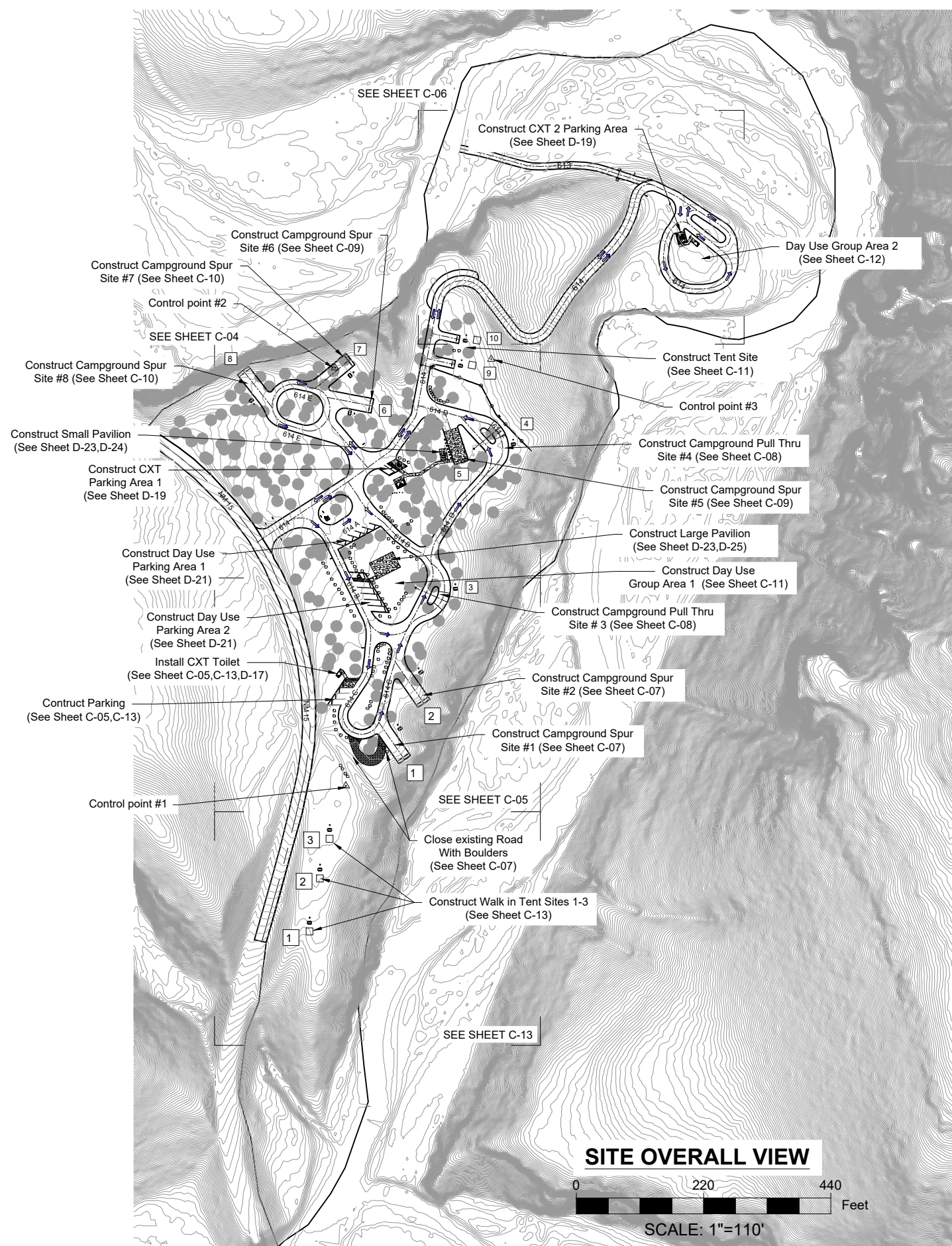
GILA NATIONAL FOREST

WILDERNESS DISTRICT

DRAWING TITLE
TABLE OF CONTENTS

DATE 06/20/25	ARCHIVE NO.
DESIGNER K.GRAMBLEY	DRAWING SHEET NO. G-03
DRAWN T.FLORES	
CHECKED X.XXX	
PROJECT NO.	SHEET 03 OF 26

TABLE OF CONTENTS		
PAGE NO.	SHEET TITLE	SHEET NUMBER
1	SITE LOCATION	G-01
2	LOCATION PHOTO	G-02
3	TABLE OF CONTENTS	G-03
4	SITES 4-9	C-04
5	SITES 1-3	C-05
6	DAY USE GROUP AREA 2	C-06
7	SITES 1-2	C-07
8	SITES 3-4	C-08
9	SITES 5-6	C-09
10	SITES 7-8	C-10
11	DAY USE GROUP AREA 1	C-11
12	DAY USE GROUP AREA 2	C-12
13	WALK IN TENT SITES 1-3	C-13
14	FIRE RING DETAIL	D-14
15	PICNIC TABLE DETAIL	D-15
16	CXT DOUBLE HOLE TOILET	D-16
17	CXT SINGLE HOLE TOILET	D-17
18	1&2 PANEL KIOSK DETAIL	D-18
19	CONCRETE SIDEWALK DETAIL	D-19
20	DRAINAGE CONSTRUCTION DETAIL	D-20
21	PARKING DETAIL	D-21
22	AGGREGATE DETAIL TENT PAD DETAIL	D-22
23	SMALL PAVILION DETAIL	D-23
24	LARGE PAVILION DETAIL	D-24
25	CONCRETE FOOTING DETAIL	D-25
26	MATERIALS	D-26



3/12/26 10:10 TCFLORES D:\BACKUP\BUILDING DRAWINGS\36609 FORKS CG AREA\FORKS CG\FORKS CAMPGROUND FINAL 3.DWG



United States Department of Agriculture
Forest Service

(R3)
SOUTHWEST REGION

STAMPS, LOGOS, AND SEALS

4		
3		
2		
1		
NO.	REVISION / ISSUE	DATE

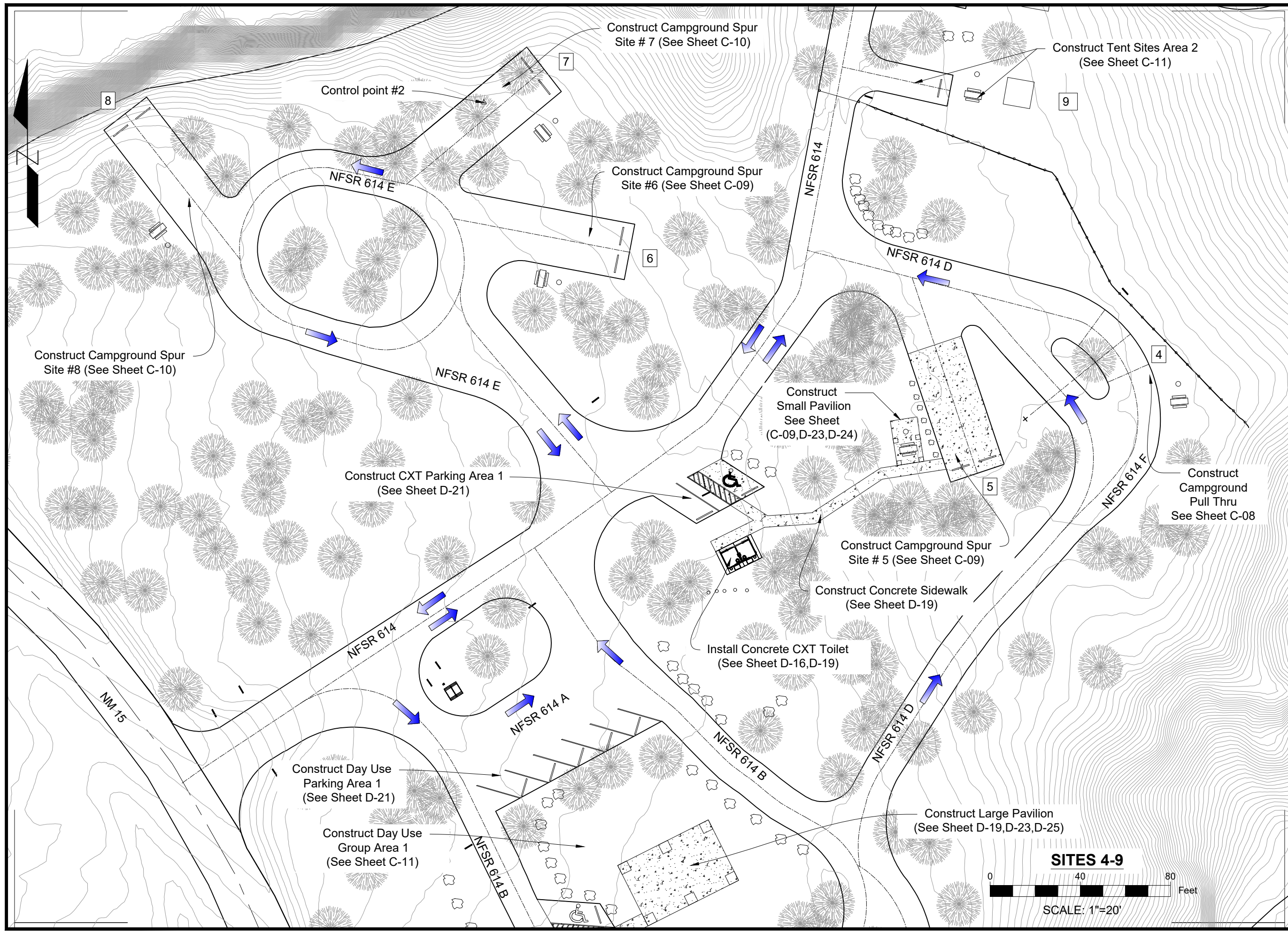
PROJECT NAME
**FORKS
CAMPGROUND
UPGRADE**

GILA NATIONAL FOREST

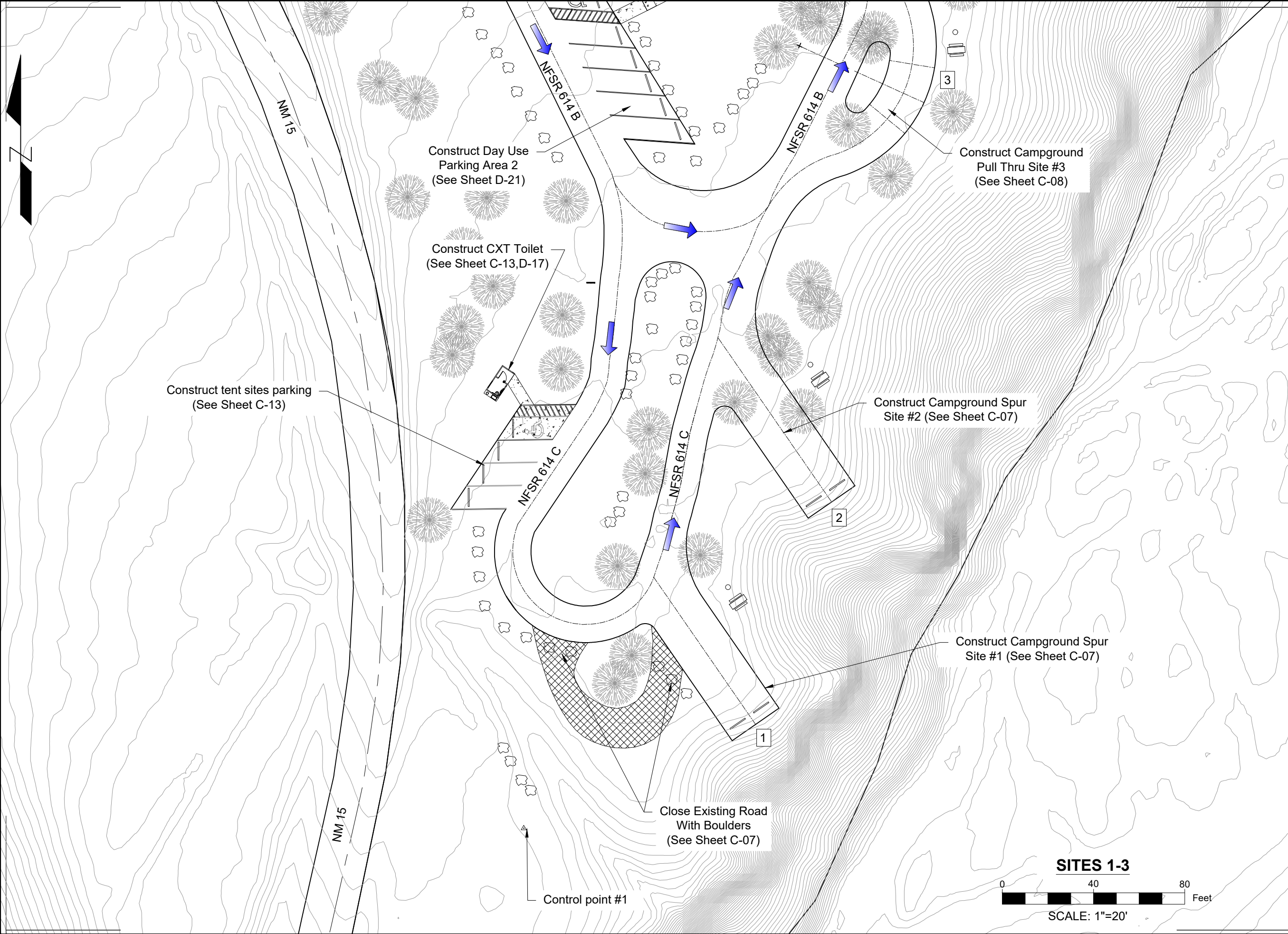
WILDERNESS DISTRICT

DRAWING TITLE
SITES 4-9

DATE 06/20/25	ARCHIVE NO.
DESIGNER K. GRAMBLEY	DRAWING SHEET NO. C-04
DRAWN T. FLORES	
CHECKED X.XXX	
PROJECT NO.	SHEET 04 OF 26



3/1/26 10:10 TCFLORES D:\BACKUP\BUILDING DRAWINGS\3609 FORKS CG AREA\FORKS CG\FORKS CAMPGROUND FINAL 3.DWG



United States Department of Agriculture
Forest Service

(R3)
SOUTHWEST REGION

STAMPS, LOGOS, AND SEALS

△		
3		
2		
1		
NO.	REVISION / ISSUE	DATE

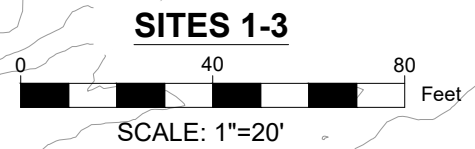
PROJECT NAME
**FORKS
CAMPGROUND
UPGRADE**

GILA NATIONAL FOREST

WILDERNESS DISTRICT

DRAWING TITLE
SITES 1-3

DATE 06/20/25	ARCHIVE NO.
DESIGNER K. GRAMBLEY	DRAWING SHEET NO. C-05
DRAWN T. FLORES	
CHECKED X.XXX	
PROJECT NO.	SHEET 05 OF 26



3/12/26 10:10 TCFLORES D:\BACKUP\BUILDING DRAWINGS\3609 FORKS CG AREA\FORKS CG\FORKS CAMPGROUND FINAL 3.DWG



United States Department of Agriculture
Forest Service

(R3)
SOUTHWEST REGION

STAMPS, LOGOS, AND SEALS

4		
3		
2		
1		
NO.	REVISION / ISSUE	DATE

PROJECT NAME

**FORKS
CAMPGROUND
UPGRADE**

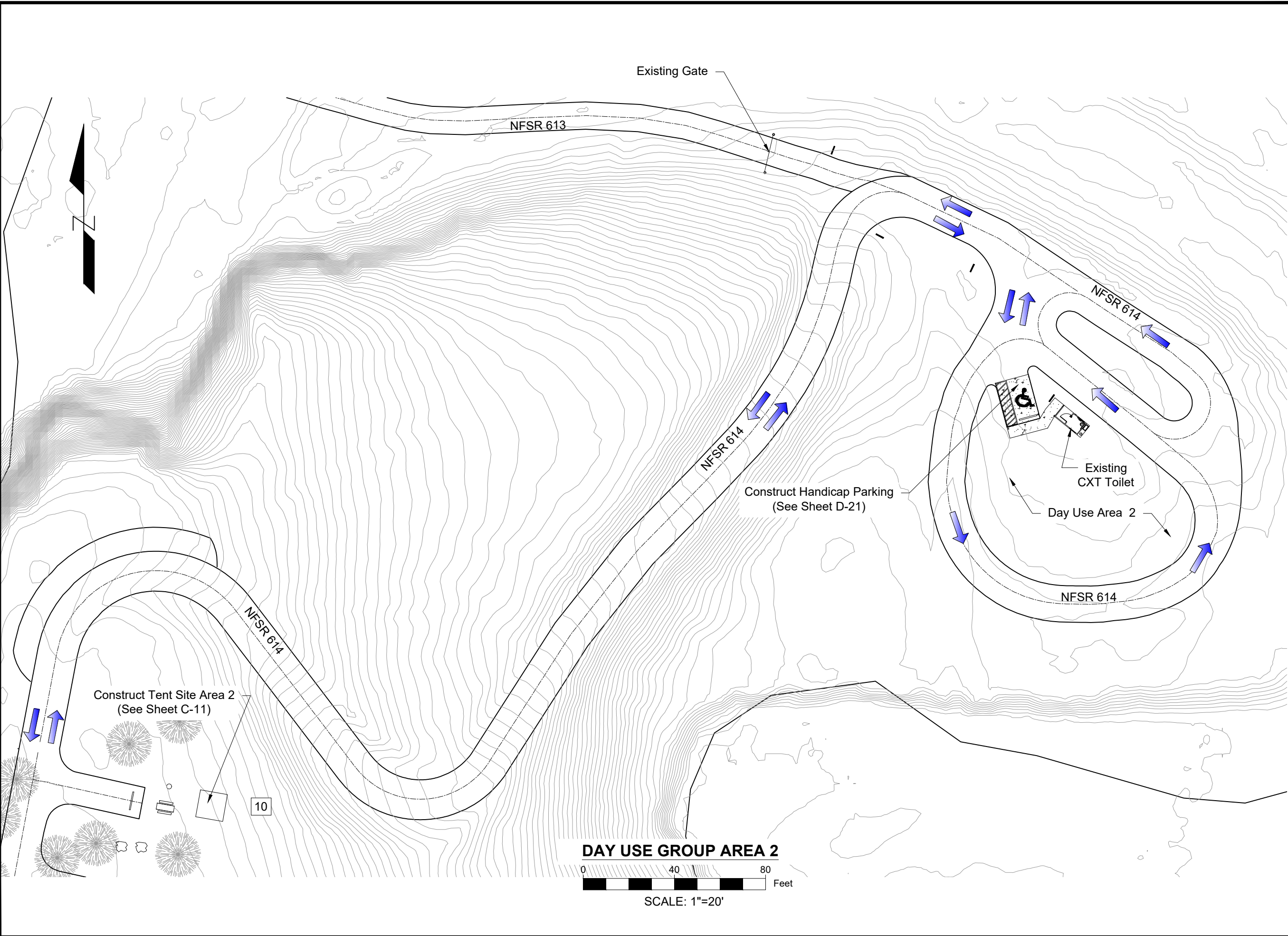
GILA NATIONAL FOREST

WILDERNESS DISTRICT

DRAWING TITLE

DAY USE GROUP AREA 2

DATE 06/20/25	ARCHIVE NO.
DESIGNER K. GRAMBLEY	DRAWING SHEET NO. C-06
DRAWN T. FLORES	
CHECKED X.XXX	
PROJECT NO.	SHEET 06 OF 26



3/1/26 10:10 T.FLORES D:\BACKUP\BUILDING DRAWINGS\3609 FORKS CG AREA\FORKS CG\FORKS CAMPGROUND FINAL 3.DWG



United States Department of Agriculture
Forest Service

(R3)
SOUTHWEST REGION

STAMPS, LOGOS, AND SEALS

4		
3		
2		
1		
NO.	REVISION / ISSUE	DATE

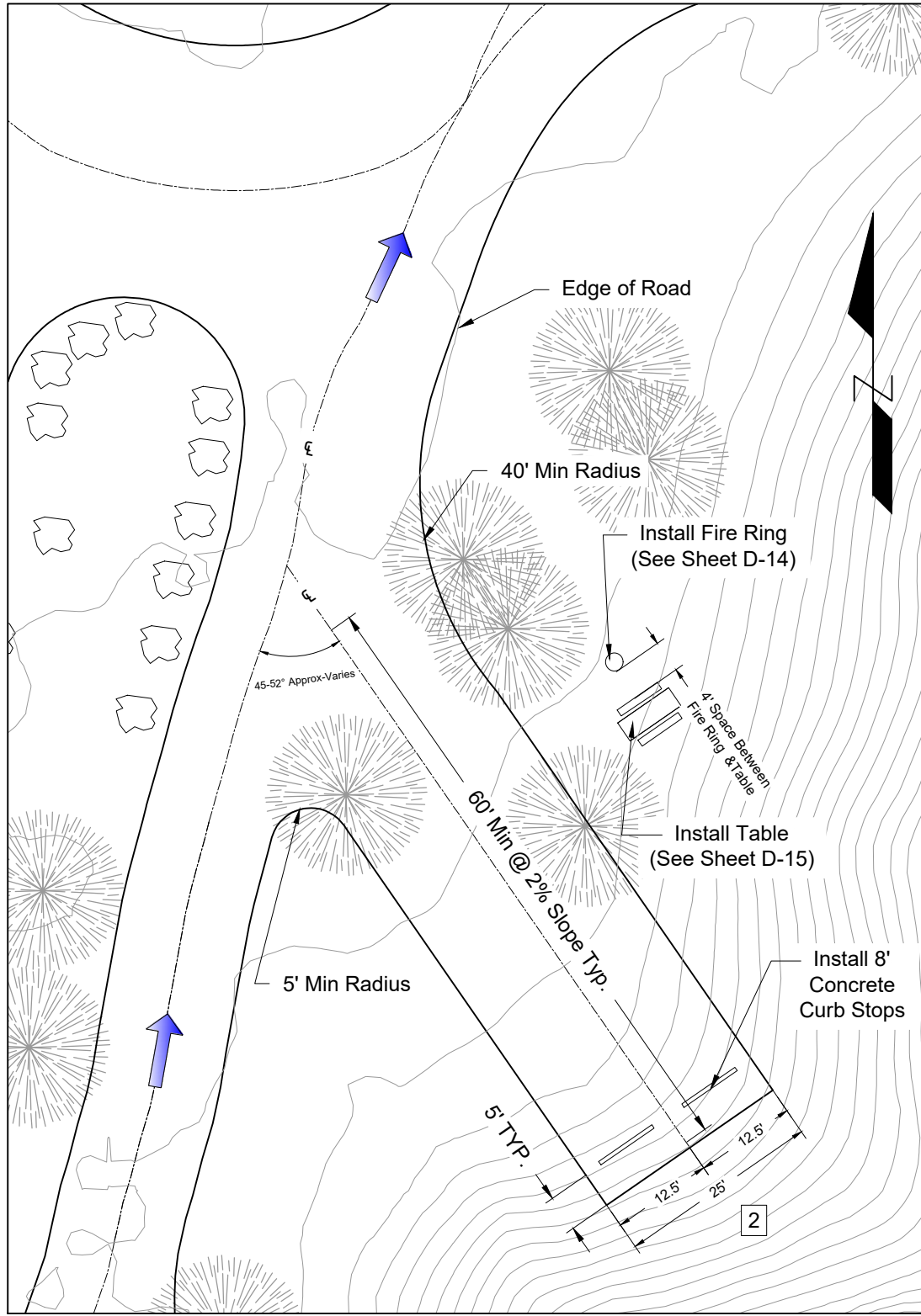
PROJECT NAME
**FORKS
CAMPGROUND
UPGRADE**

GILA NATIONAL FOREST

WILDERNESS DISTRICT

DRAWING TITLE
SITES 1-2

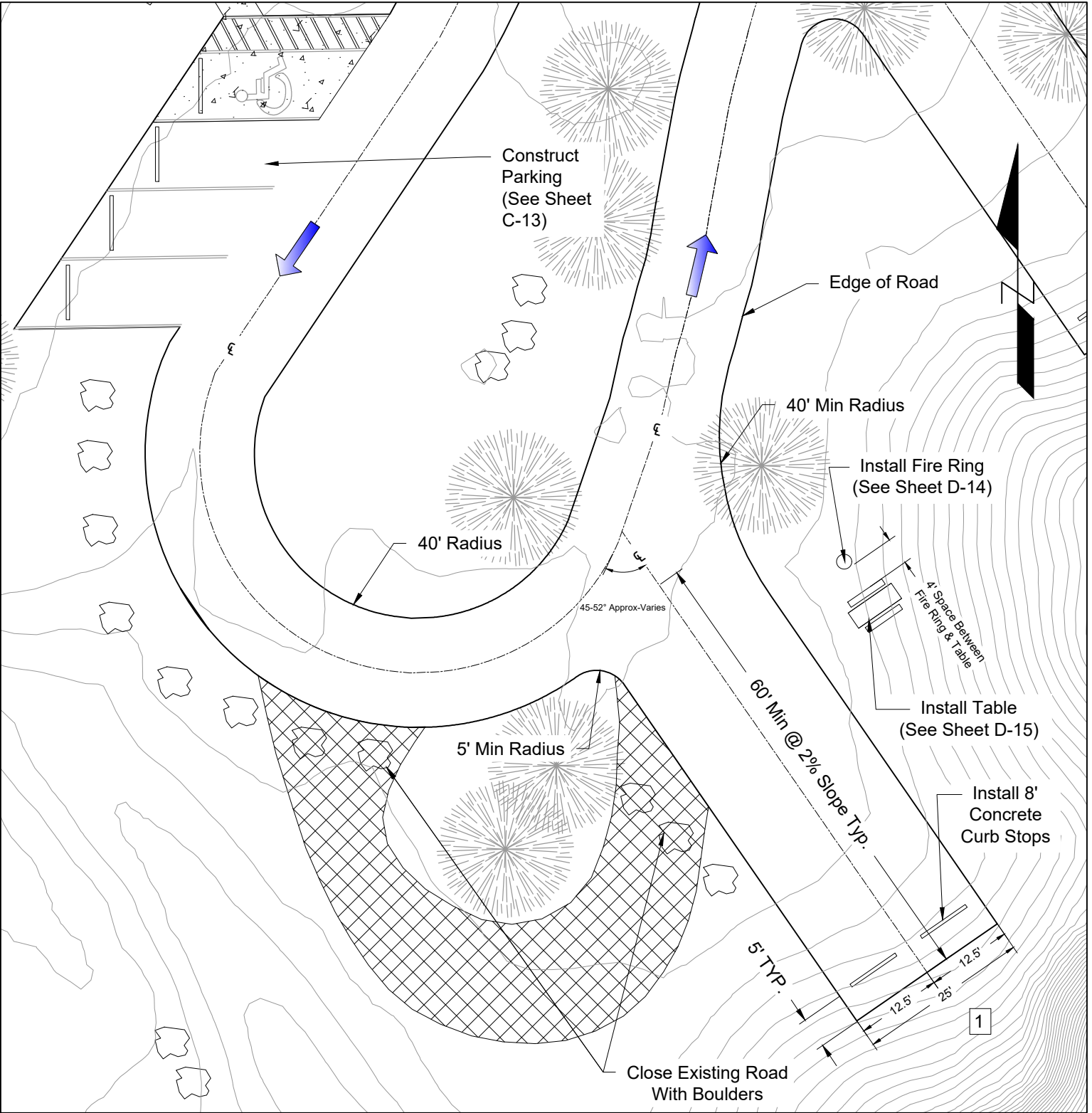
DATE 06/20/25	ARCHIVE NO.
DESIGNER K. GRAMBLEY	DRAWING SHEET NO. C-07
DRAWN T. FLORES	
CHECKED X.XXX	
PROJECT NO.	SHEET 07 OF 26



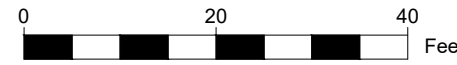
SITE 2



SCALE: 1"=20'



SITE 1



SCALE: 1"=20'

3/3/26 10:10 TCFLORES D:\BACKUP\BUILDING DRAWINGS\3609 FORKS CG AREA\FORKS CG\FORKS CAMPGROUND FINAL 3.DWG



United States Department of Agriculture
Forest Service

(R3)
SOUTHWEST REGION

STAMPS, LOGOS, AND SEALS

▲		
▲		
▲		
▲		
NO.	REVISION / ISSUE	DATE

PROJECT NAME

**FORKS
CAMPGROUND
UPGRADE**

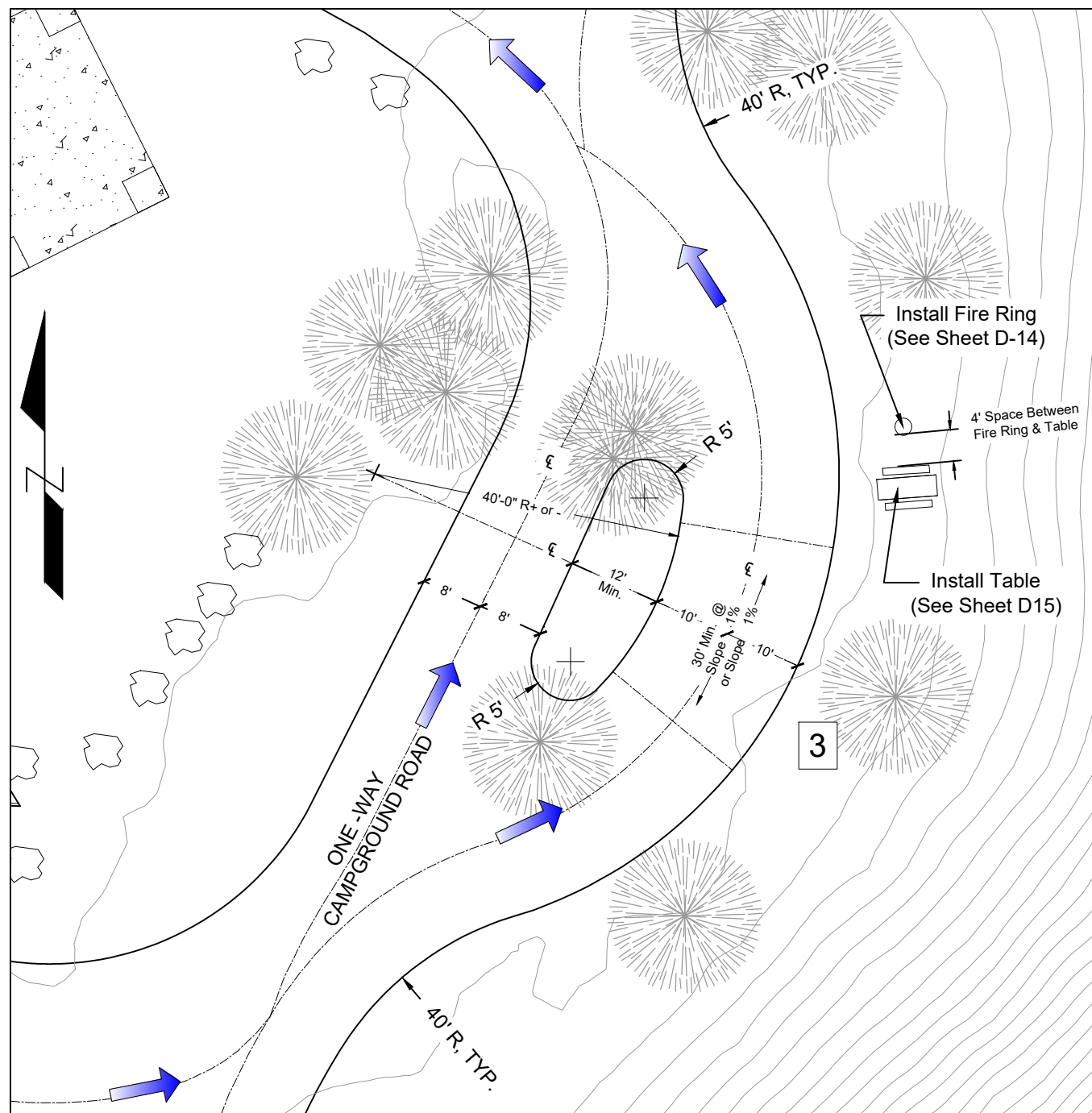
GILA NATIONAL FOREST

WILDERNESS DISTRICT


DRAWING TITLE

SITES 3-4

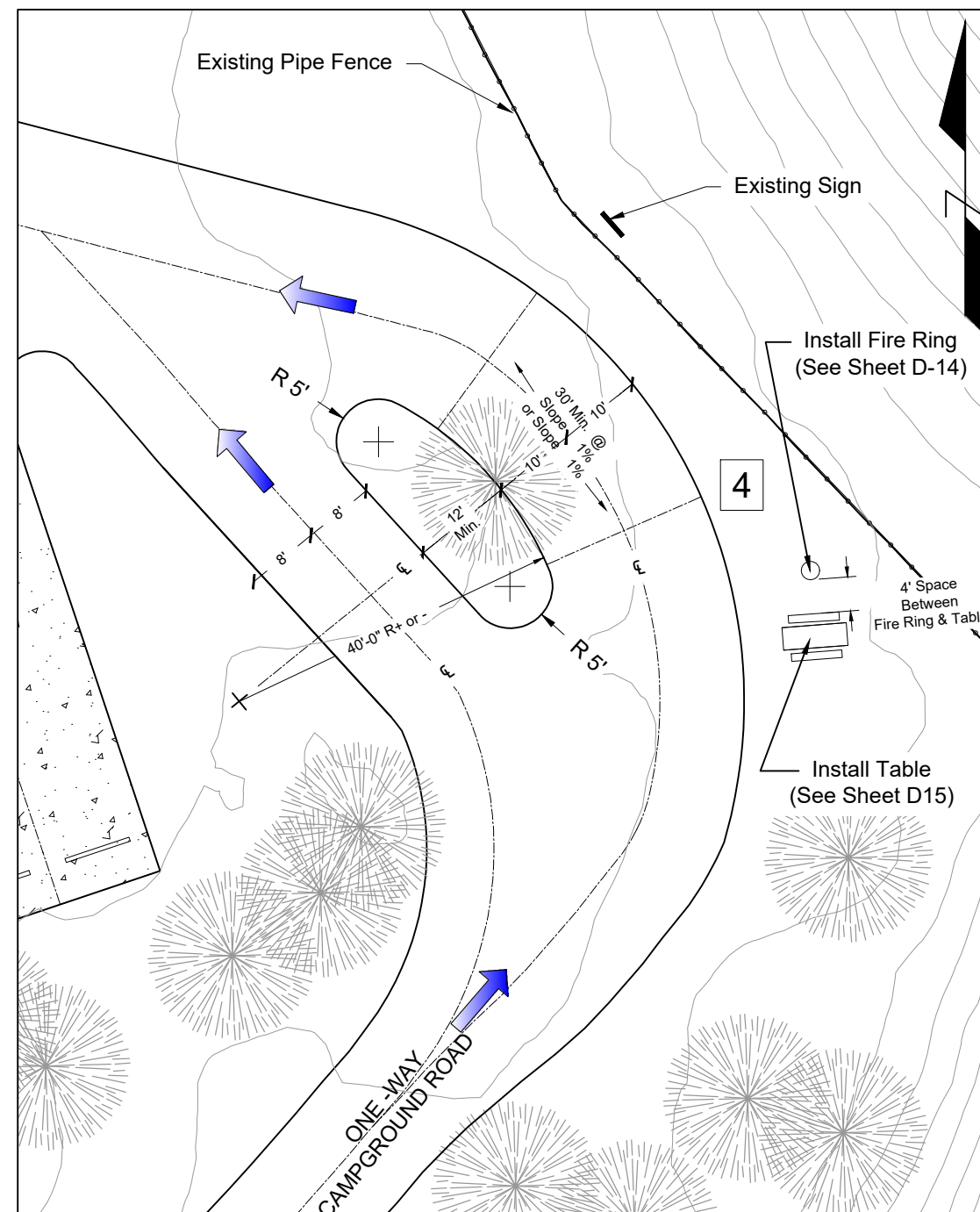
DATE 06/20/25	ARCHIVE NO.
DESIGNER K. GRAMBLEY	DRAWING SHEET NO. C-08
DRAWN T. FLORES	
CHECKED X.XXX	
PROJECT NO.	SHEET 08 OF 26



PULL THRU SITE 3



SCALE: 1"=10'



PULL THRU SITE 4



SCALE: 1"=10'



United States Department of Agriculture
Forest Service

(R3)
SOUTHWEST REGION

STAMPS, LOGOS, AND SEALS

4		
3		
2		
1		
NO.	REVISION / ISSUE	DATE

PROJECT NAME

**FORKS
CAMPGROUND
UPGRADE**

GILA NATIONAL FOREST

WILDERNESS DISTRICT

DRAWING TITLE

SITES 5-6

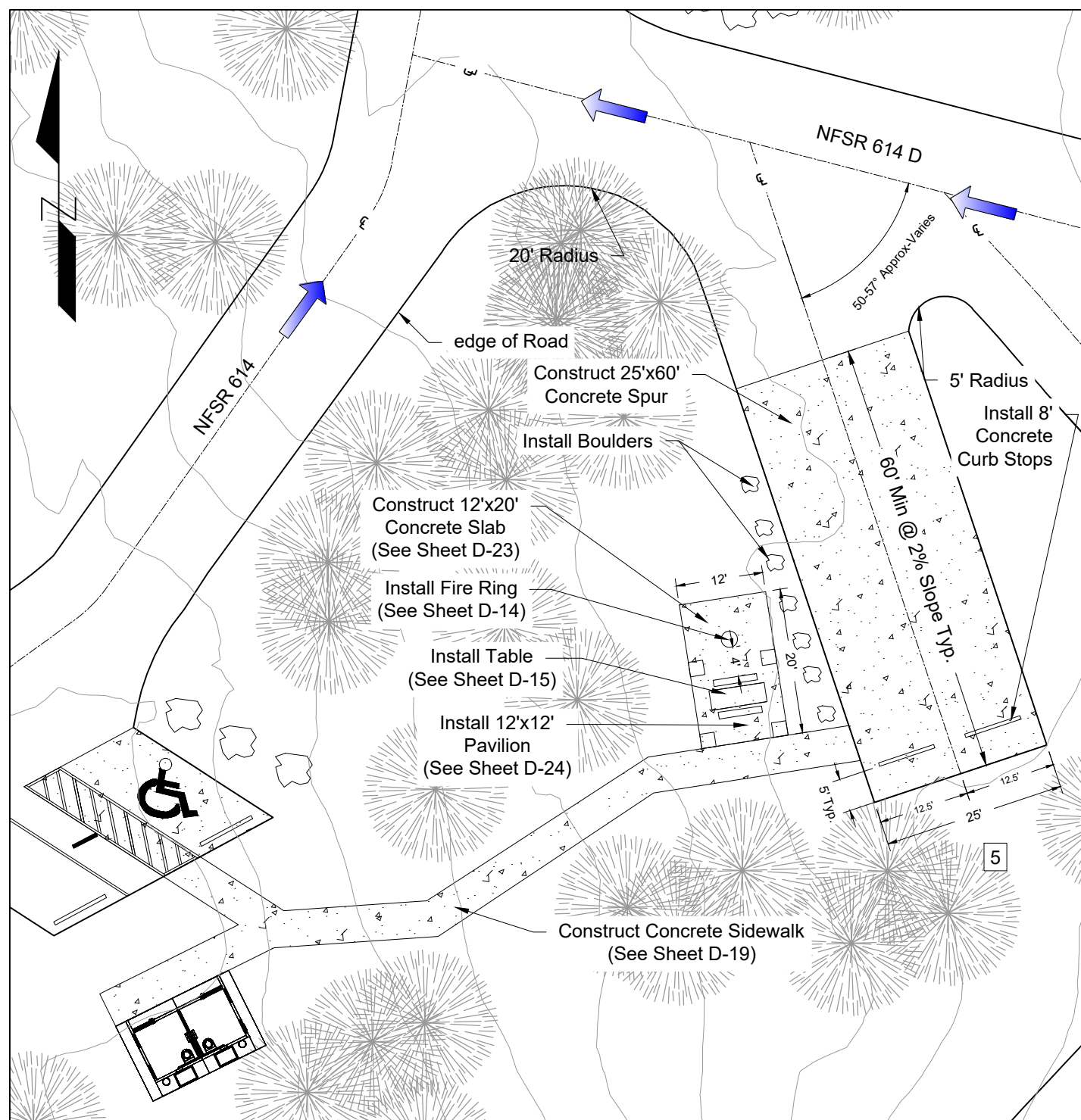
DATE 06/20/25	ARCHIVE NO.
------------------	-------------

DESIGNER K. GRAMBLEY	DRAWING SHEET NO. C-09
-------------------------	----------------------------------


DRAWN T. FLORES	
--------------------	--

CHECKED X.XXX	
------------------	--

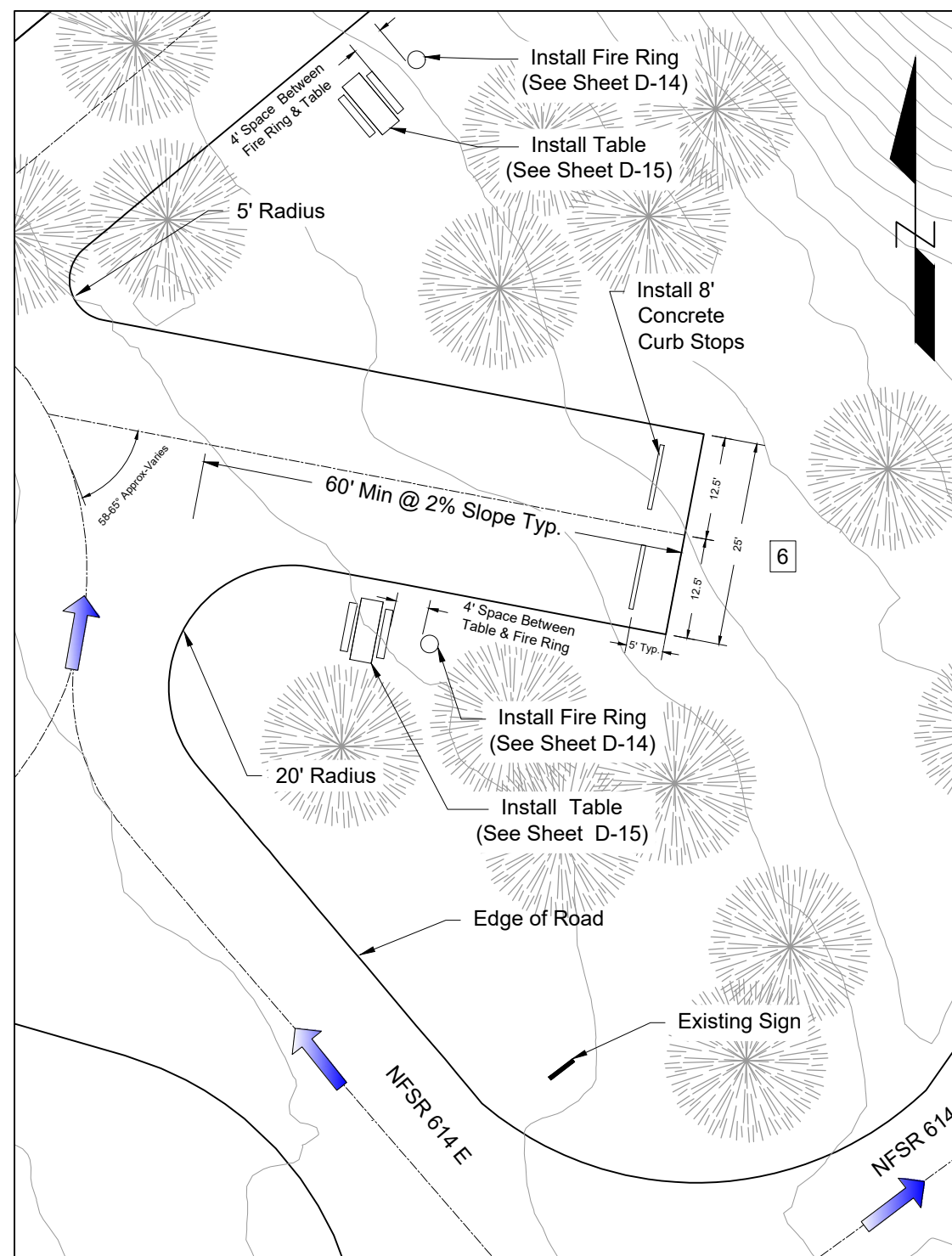
PROJECT NO.	SHEET 09 OF 26
-------------	----------------



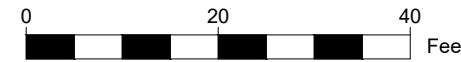
SITE 5



SCALE: 1"=10'



SITE 6



SCALE: 1"=10'



United States Department of Agriculture
Forest Service

(R3)
SOUTHWEST REGION

STAMPS, LOGOS, AND SEALS

4		
3		
2		
1		
NO.	REVISION / ISSUE	DATE

PROJECT NAME

**FORKS
CAMPGROUND
UPGRADE**

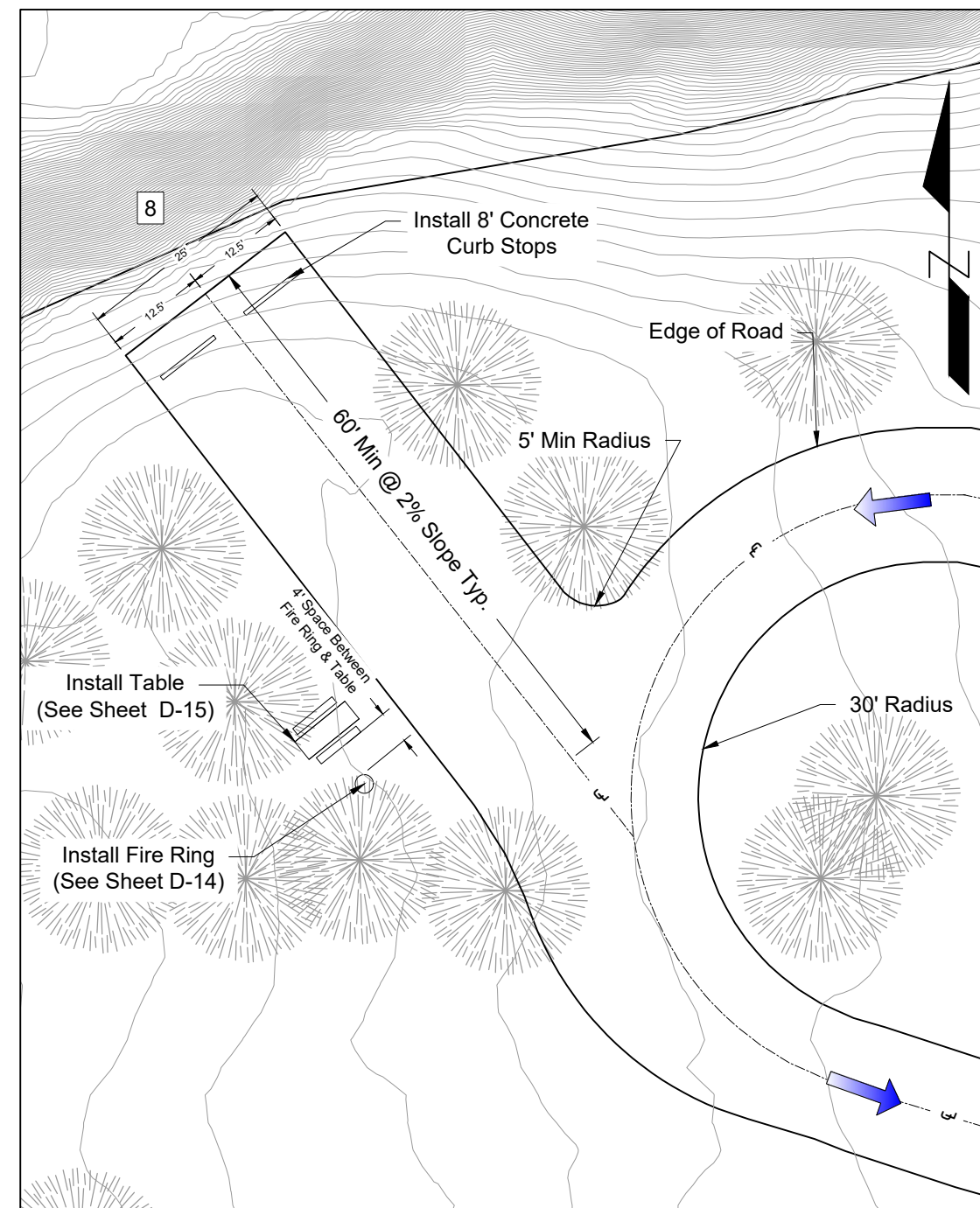
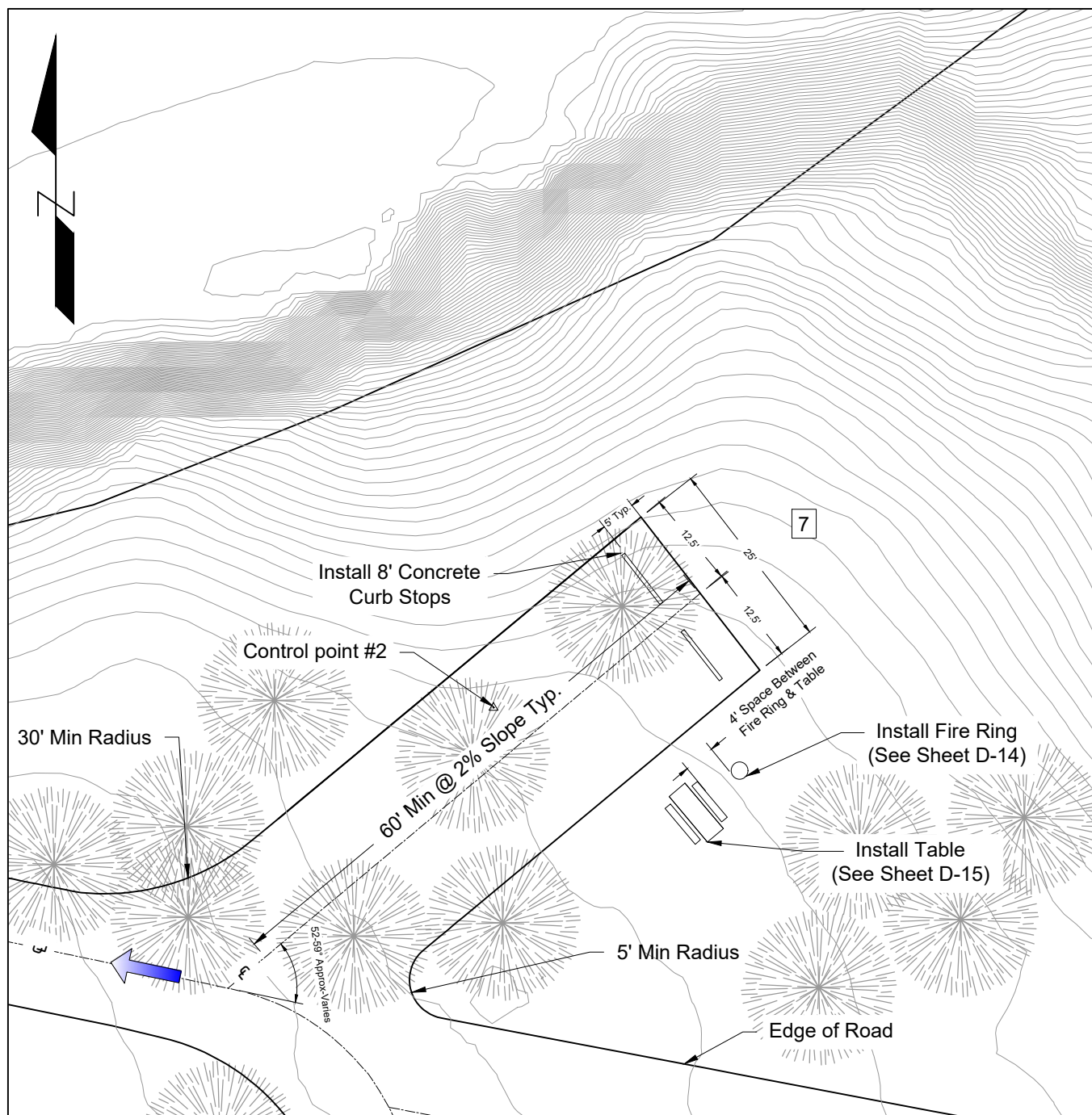
GILA NATIONAL FOREST

WILDERNESS DISTRICT

DRAWING TITLE

SITES 7-8

DATE 06/20/25	ARCHIVE NO.
DESIGNER K. GRAMBLEY	DRAWING SHEET NO. C-10
DRAWN T. FLORES	
CHECKED X.XXX	
PROJECT NO.	SHEET 10 OF 26





United States Department of Agriculture
Forest Service

(R3)
SOUTHWEST REGION

STAMPS, LOGOS, AND SEALS

4		
3		
2		
1		
NO.	REVISION / ISSUE	DATE

PROJECT NAME

**FORKS
CAMPGROUND
UPGRADE**

GILA NATIONAL FOREST

WILDERNESS DISTRICT

DRAWING TITLE

**GROUP AREA 1
TENT CAMPING AREA 2**

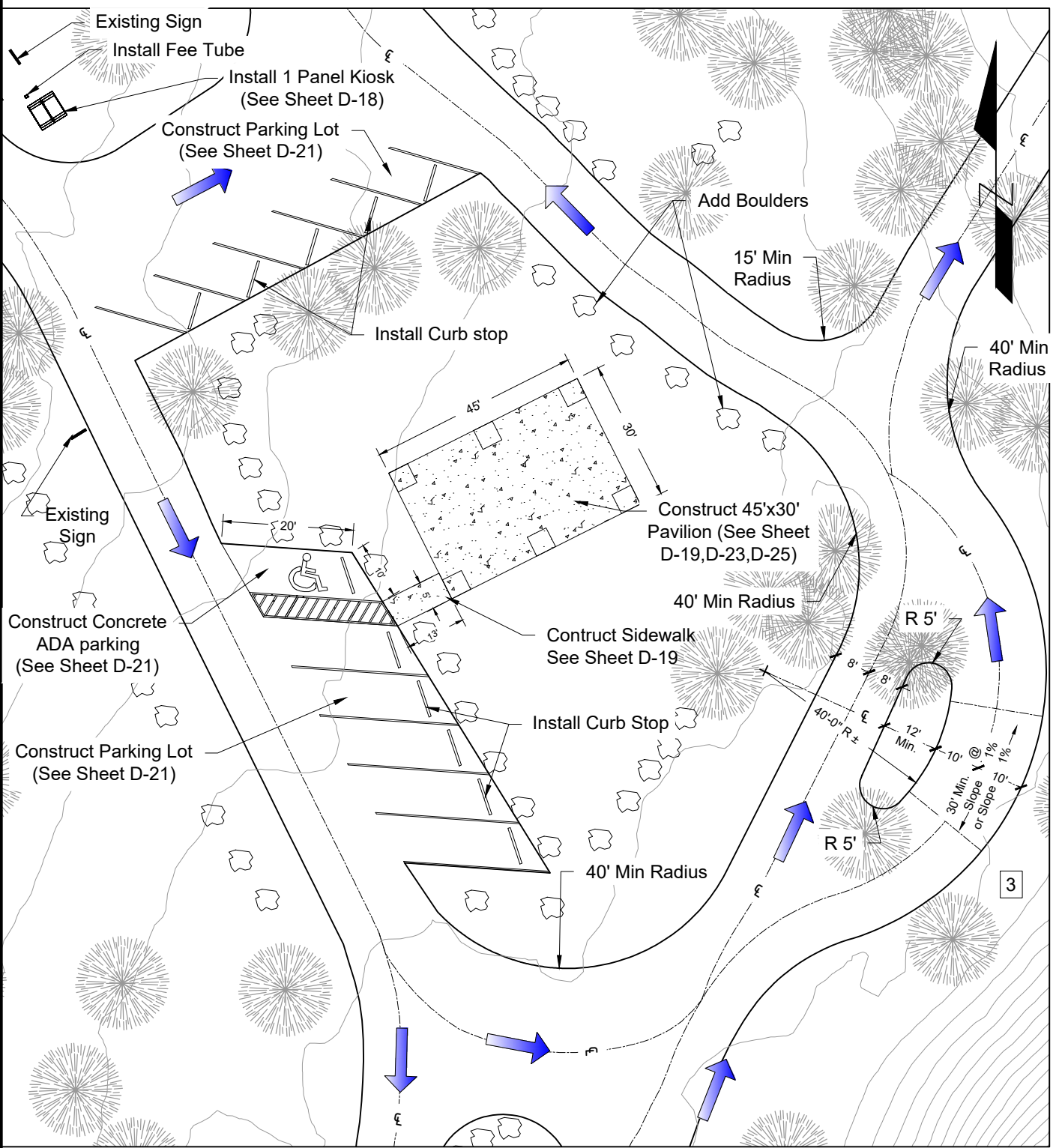
DATE: 06/20/25 ARCHIVE NO.

DESIGNER: K. GRAMBLEY DRAWING SHEET NO.

DRAWN: T. FLORES **C-11**

CHECKED: X.XXX

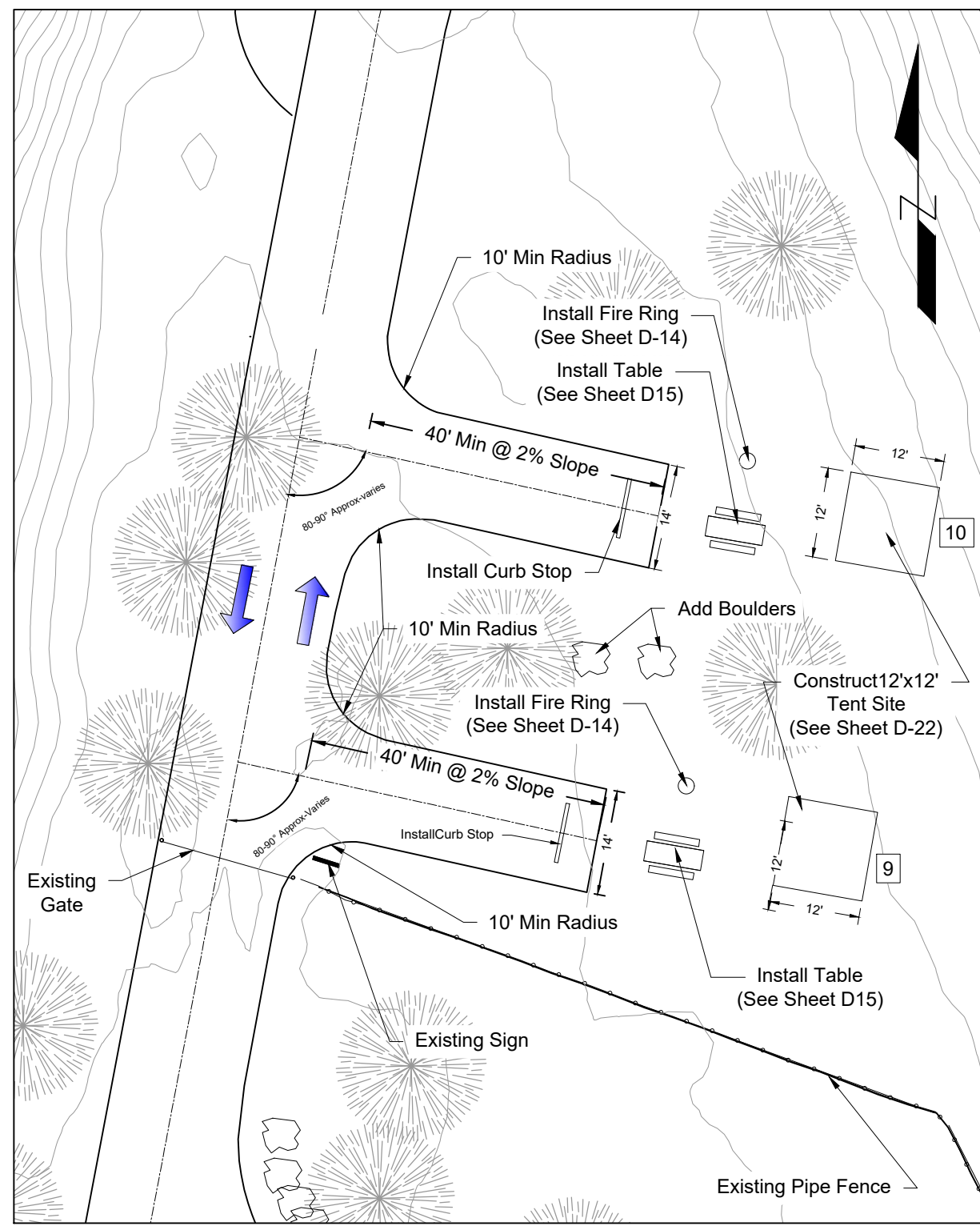
PROJECT NO. SHEET 11 OF 26



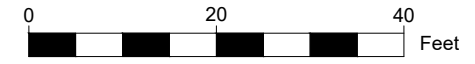
DAY USE GROUP AREA 1



SCALE: 1"=15'



TENT SITE AREA 2



SCALE: 1"=10'

3/31/26 10:10 T.FLORES D:\BACKUP\BUILDING DRAWINGS\336509 FORKS CG AREA\FORKS CG\CAMPGROUND FINAL 3.DWG.



United States Department of Agriculture
Forest Service

(R3)
SOUTHWEST REGION

STAMPS, LOGOS, AND SEALS

△		
3		
2		
1		
NO.	REVISION / ISSUE	DATE

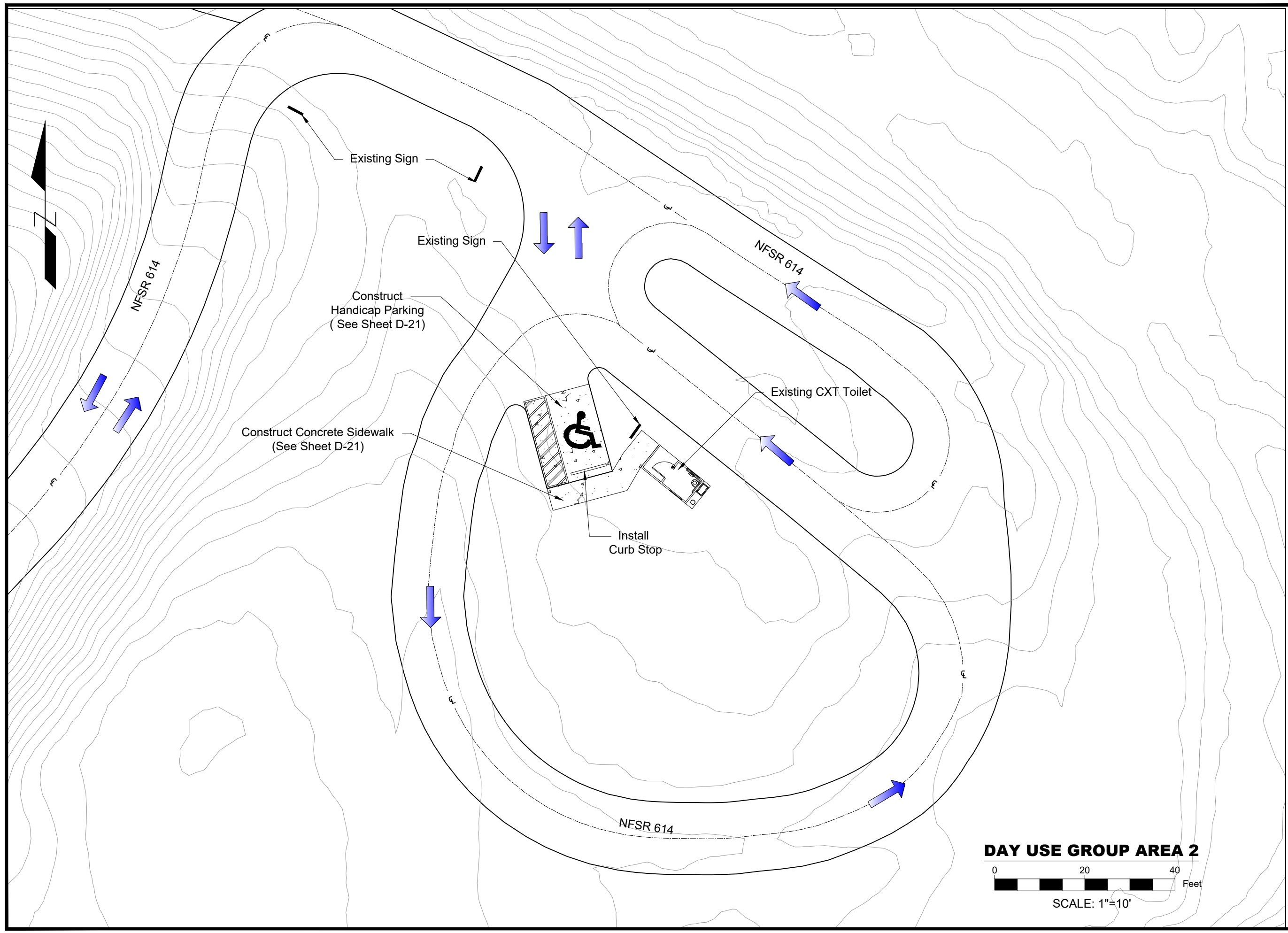
PROJECT NAME
**FORKS
CAMPGROUND
UPGRADE**

GILA NATIONAL FOREST

WILDERNESS DISTRICT

DRAWING TITLE
DAY USE GROUP AREA 3

DATE 06/20/25	ARCHIVE NO.
DESIGNER K. GRAMBLEY	DRAWING SHEET NO. C-12
DRAWN T. FLORES	
CHECKED X.XXX	
PROJECT NO.	SHEET 12 OF 26



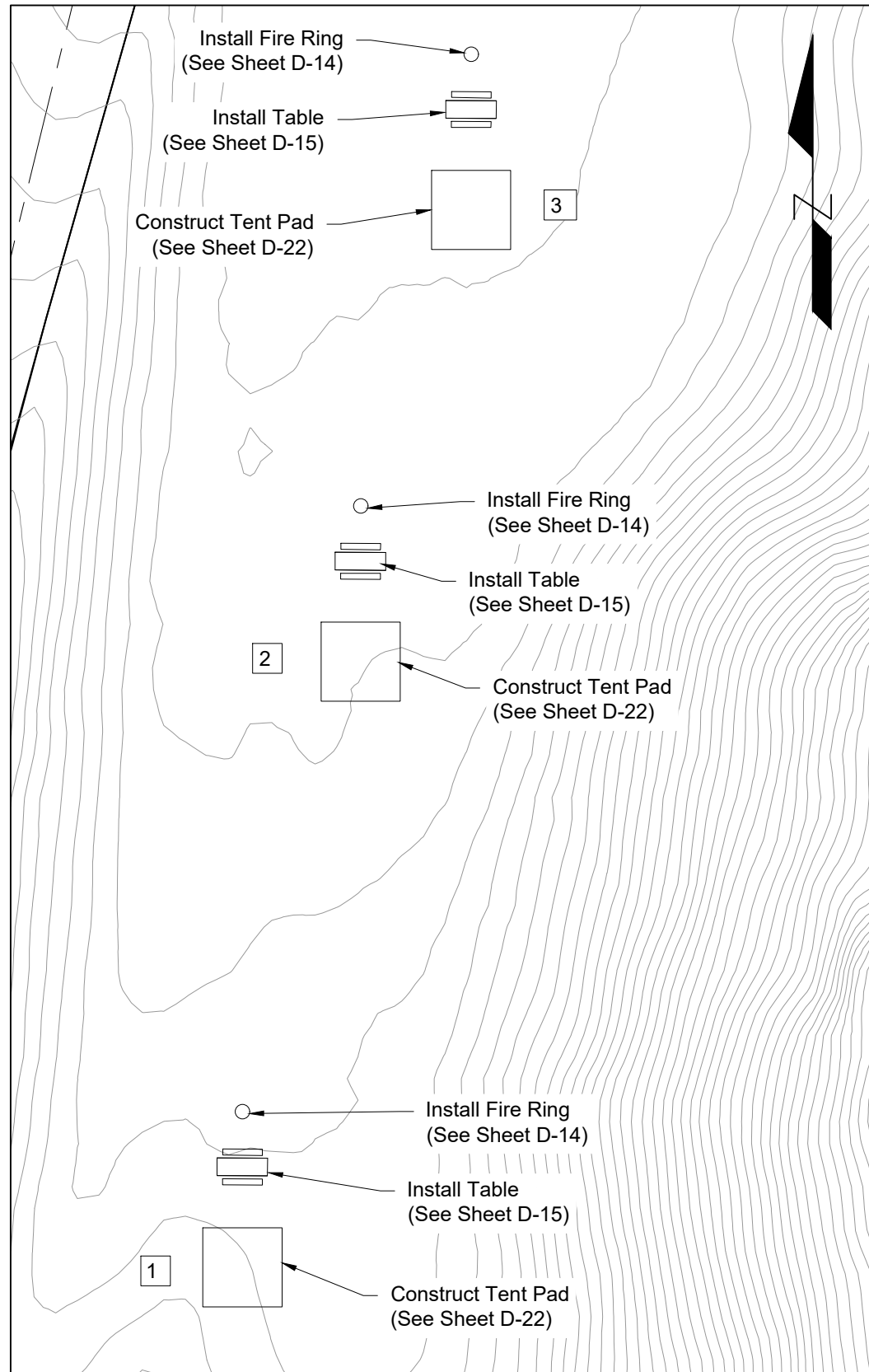
DAY USE GROUP AREA 2

0 20 40 Feet

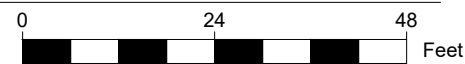
SCALE: 1"=10'

3/31/26 10:10 TCFLORES D:\BACKUP\BUILDING DRAWINGS\36609 FORKS CG AREA\FORKS CG\FORKS CAMPGROUND FINAL 3.DWG

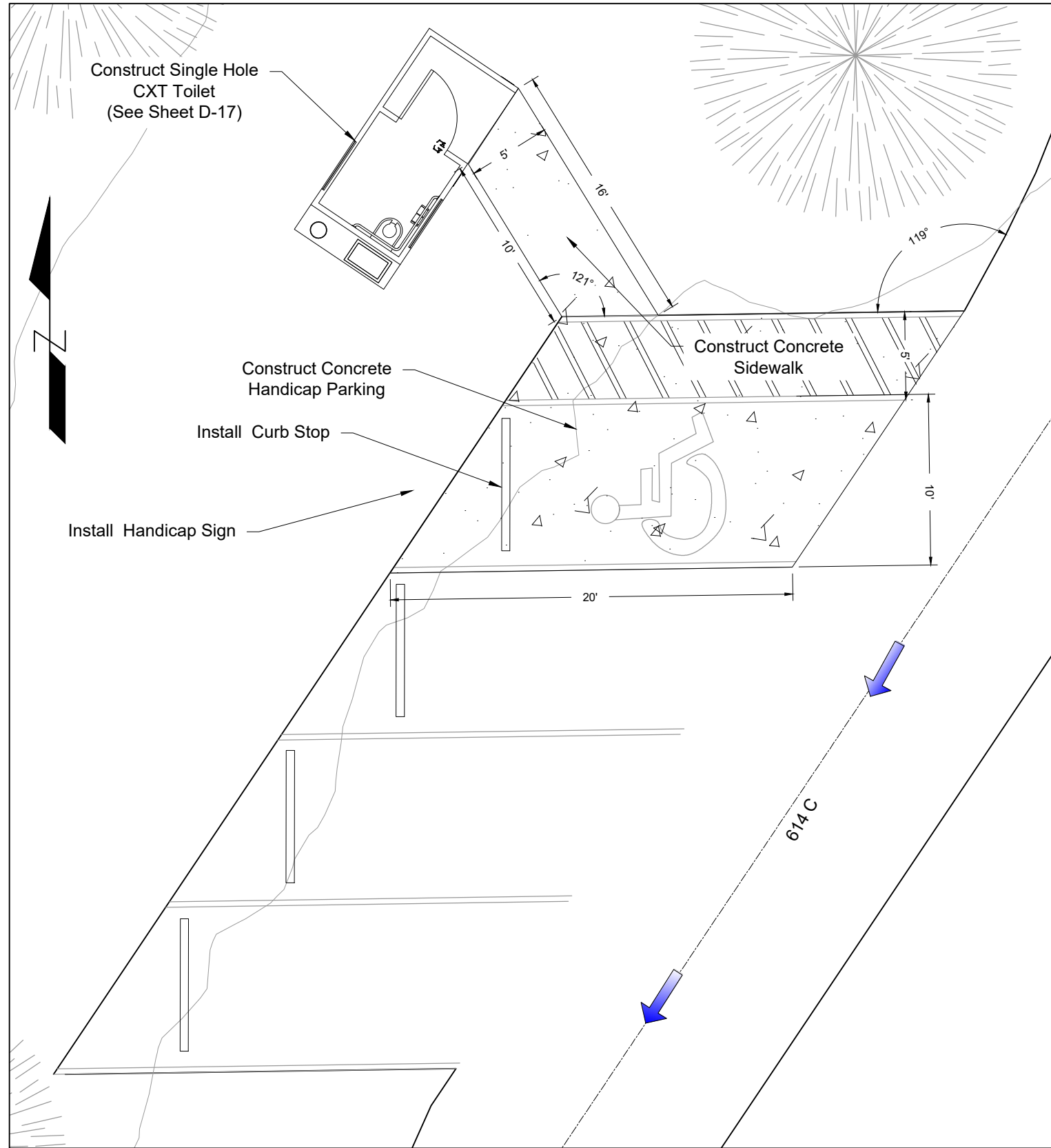
3/1/26 10:10 TCFLORES D:\BACKUP\BUILDING DRAWINGS\3609 FORKS CG AREA\FORKS CG\FORKS CAMPGROUND FINAL 3.DWG



WALK IN TENT SITES 1-3



SCALE: 1"=10'



WALK IN TENT SITES PARKING



SCALE: 1"=4'



United States Department of Agriculture
Forest Service

(R3)
SOUTHWEST REGION

STAMPS, LOGOS, AND SEALS

▲		
▲		
▲		
▲		
NO.	REVISION / ISSUE	DATE

PROJECT NAME

**FORKS
CAMPGROUND
UPGRADE**

GILA NATIONAL FOREST

WILDERNESS DISTRICT

DRAWING TITLE

**WALK IN TENT SITES
PARKING AREA**

DATE 06/20/25	ARCHIVE NO.
DESIGNER K. GRAMBLEY	DRAWING SHEET NO. C-13
DRAWN T. FLORES	
CHECKED X.XXX	
PROJECT NO.	SHEET 13 OF 26



United States Department of Agriculture
Forest Service

(R3)
SOUTHWEST REGION

STAMPS, LOGOS, AND SEALS

△		
3		
2		
1		
NO.	REVISION / ISSUE	DATE

PROJECT NAME

**FORKS
CAMPGROUND
UPGRADE**

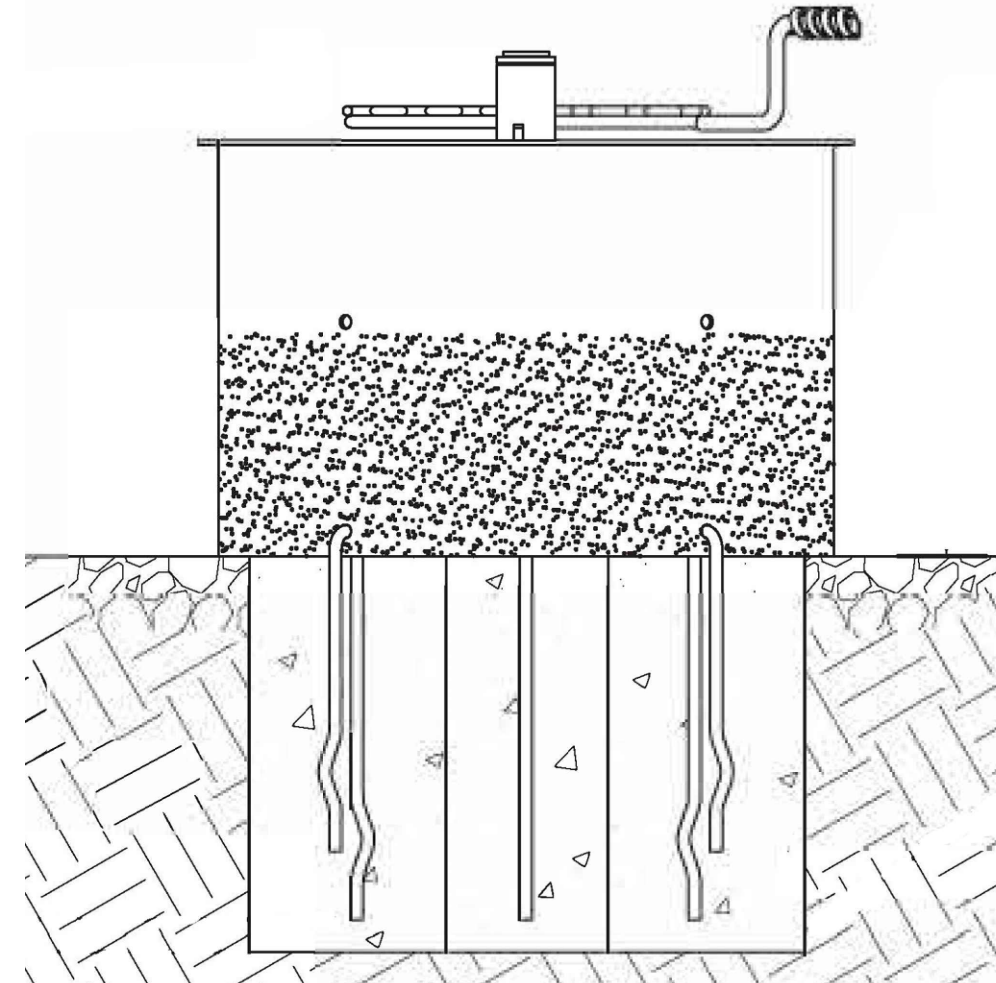
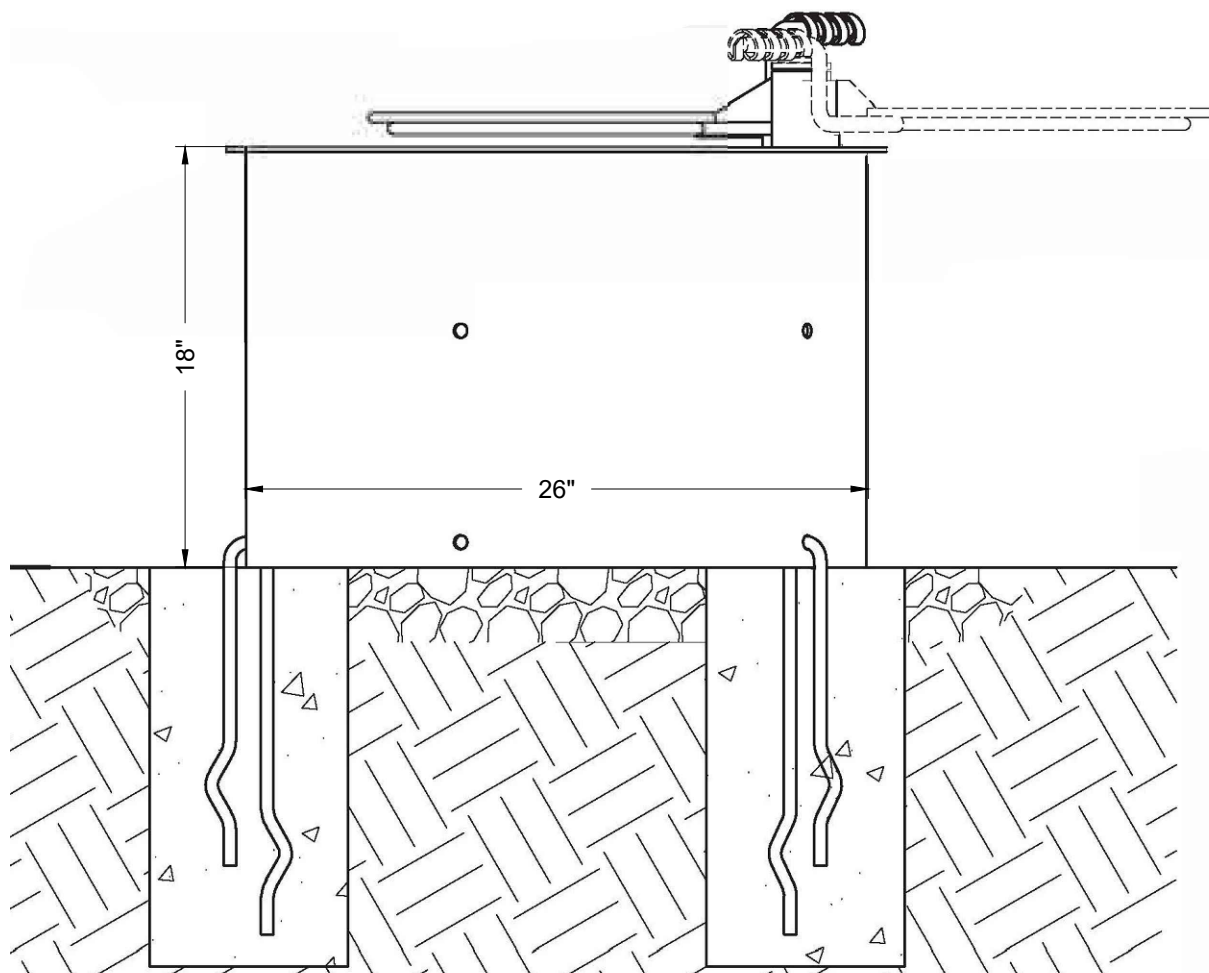
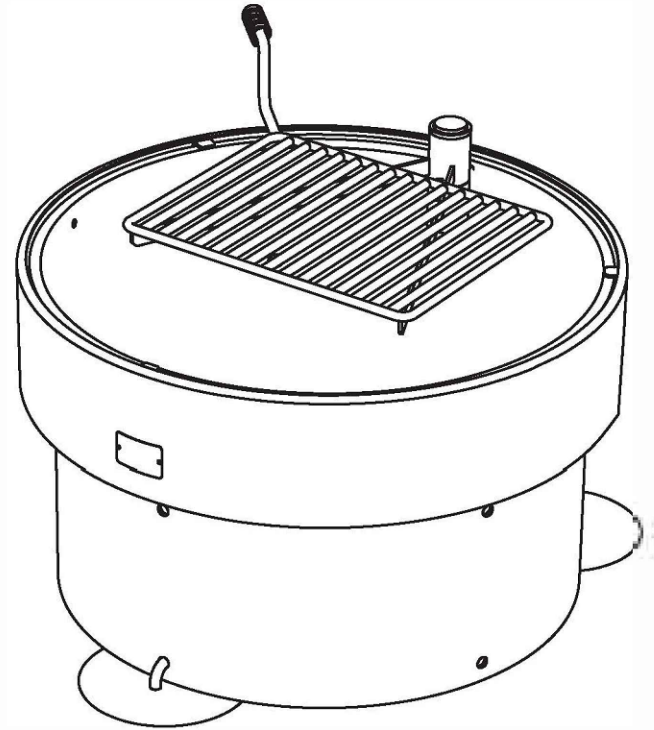
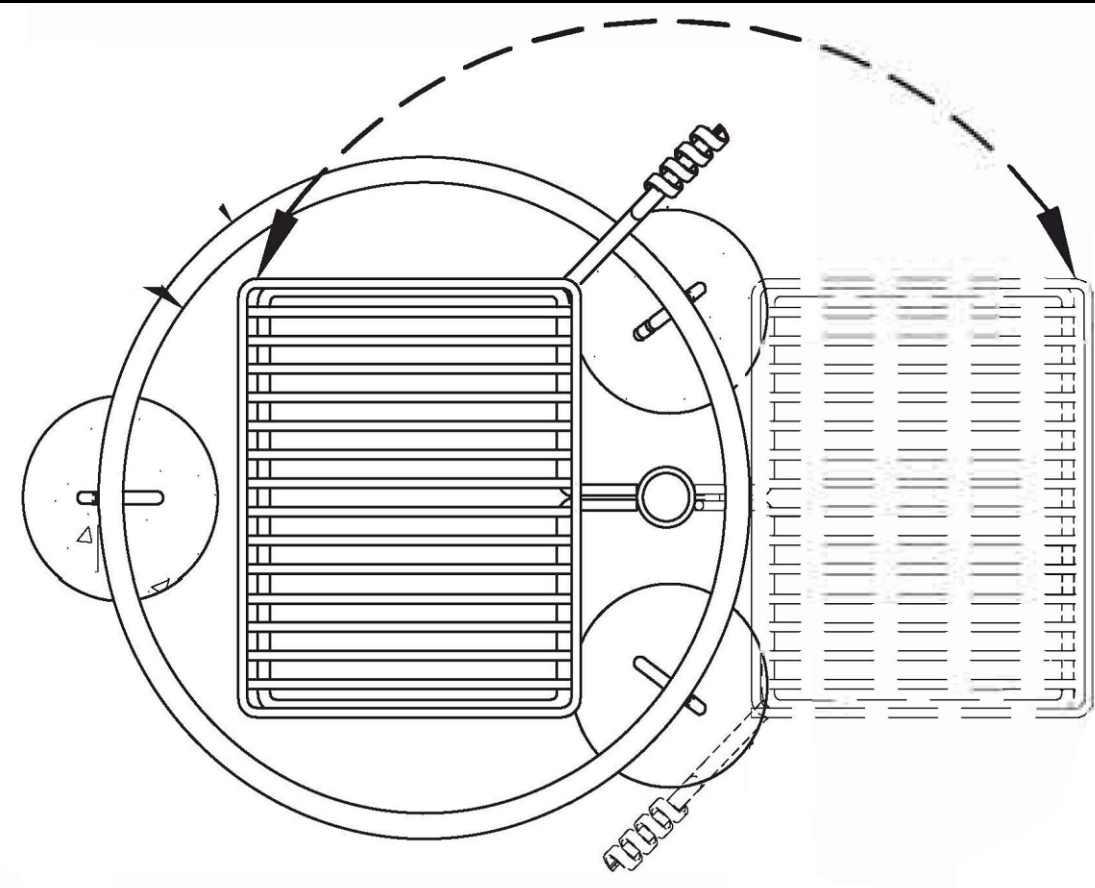
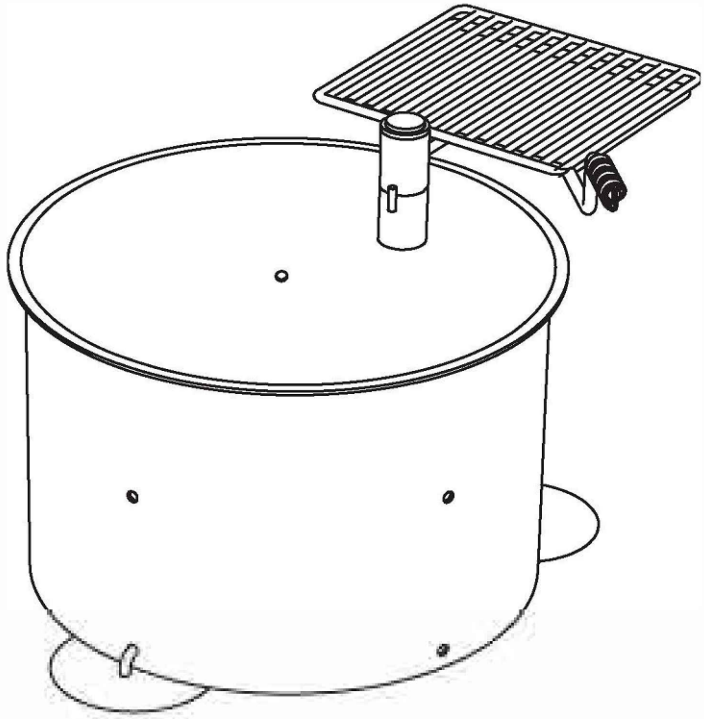
GILA NATIONAL FOREST

WILDERNESS DISTRICT

DRAWING TITLE

FIRE RING DETAIL

DATE 06/20/25	ARCHIVE NO.
DESIGNER K. GRAMBLEY	DRAWING SHEET NO. D-14
DRAWN T. FLORES	
CHECKED X.XXX	
PROJECT NO.	SHEET 14 OF 26





United States Department of Agriculture
Forest Service

(R3)
SOUTHWEST REGION

STAMPS, LOGOS, AND SEALS

△		
3		
2		
1		
NO.	REVISION / ISSUE	DATE


PROJECT NAME
**FORKS
CAMPGROUND
UPGRADE**

GILA NATIONAL FOREST

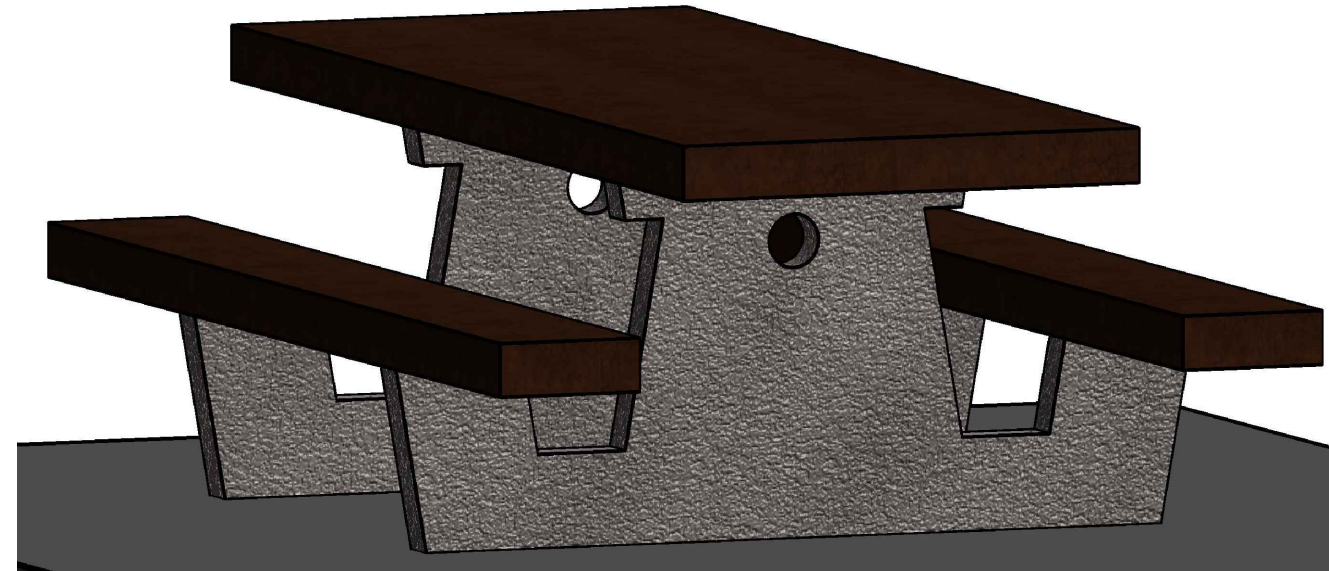
WILDERNESS DISTRICT

DRAWING TITLE
PICNIC TABLE DETAIL

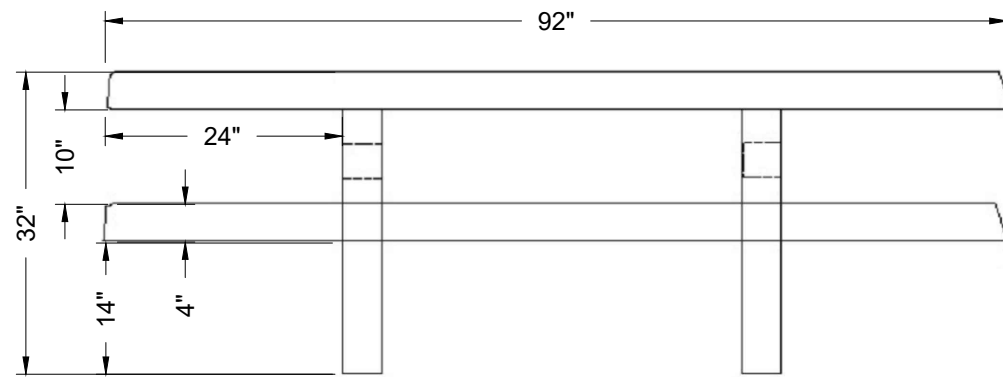
DATE 06/20/25	ARCHIVE NO.
DESIGNER K. GRAMBLEY	DRAWING SHEET NO. D-15
DRAWN T. FLORES	
CHECKED X.XXX	
PROJECT NO.	SHEET 15 OF 26



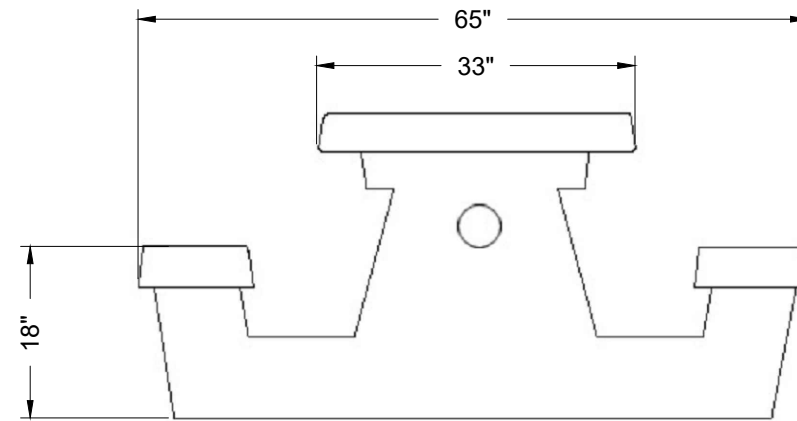
PICNIC TABLE (TOP VIEW)
NOT TO SCALE



PICNIC TABLE (3D VIEW)
NOT TO SCALE



PICNIC TABLE (FRONT VIEW)
NOT TO SCALE



PICNIC TABLE (SIDE VIEW)
NOT TO SCALE



* Wheelchair Accessibility
available at both ends of
table to meet A.D.A. Guidelines



United States Department of Agriculture
Forest Service

(R3)
SOUTHWEST REGION

STAMPS, LOGOS, AND SEALS

▲		
▲		
▲		
▲		
NO.	REVISION / ISSUE	DATE

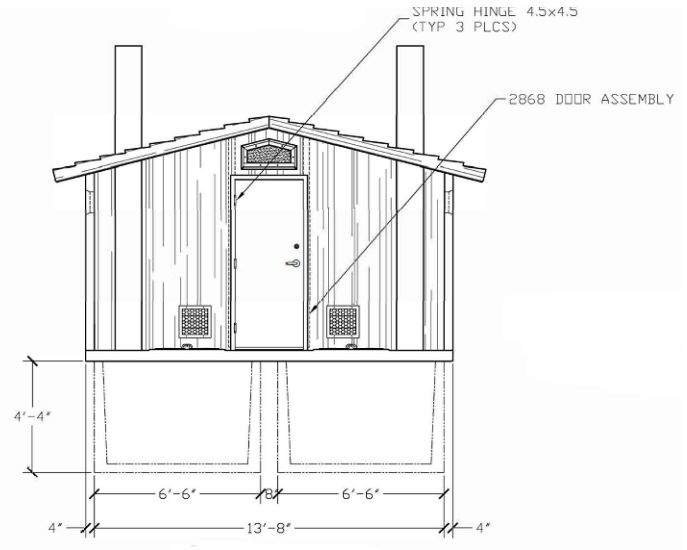
PROJECT NAME
**FORKS
CAMPGROUND
UPGRADE**

GILA NATIONAL FOREST

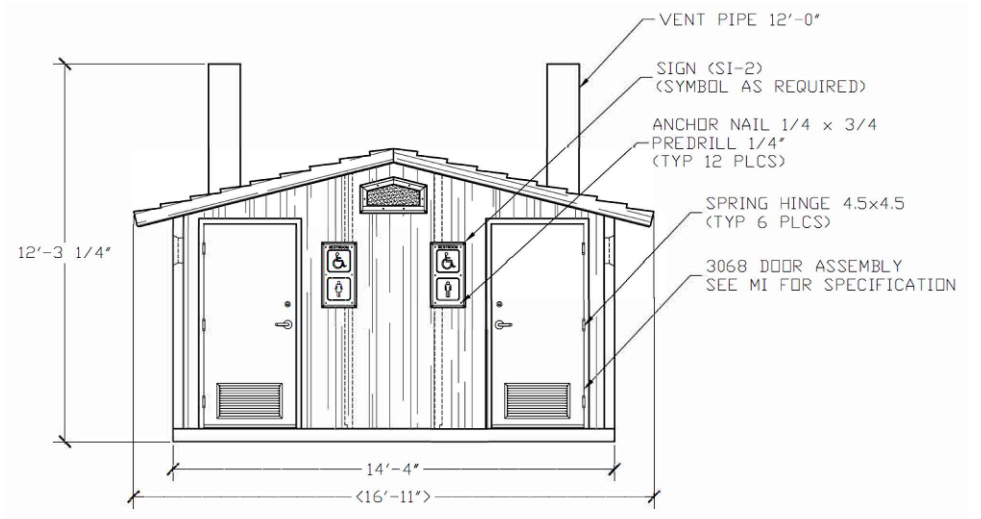
WILDERNESS DISTRICT

DRAWING TITLE
**CXT DOUBLE HOLE
TOILET**

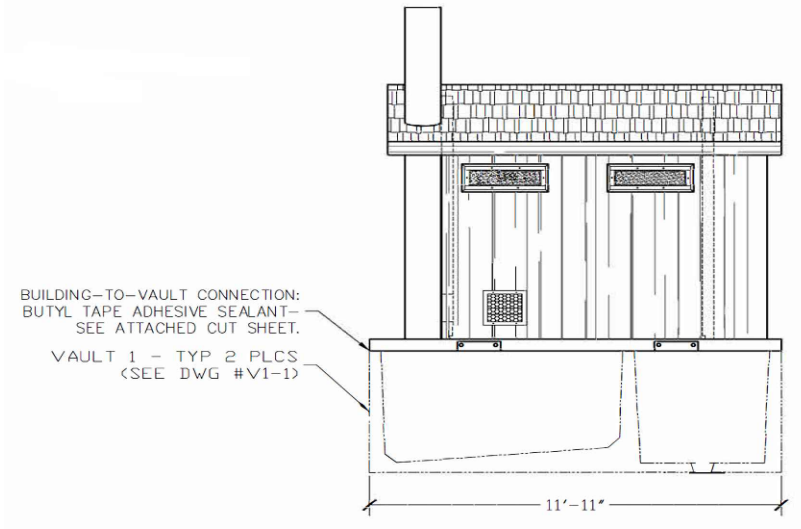
DATE 06/20/25	ARCHIVE NO.
DESIGNER K. GRAMBLEY	DRAWING SHEET NO. D-16
DRAWN T. FLORES	
CHECKED X.XXX	
PROJECT NO.	SHEET 16 OF 26




**REAR ELEVATION
NOT TO SCALE**



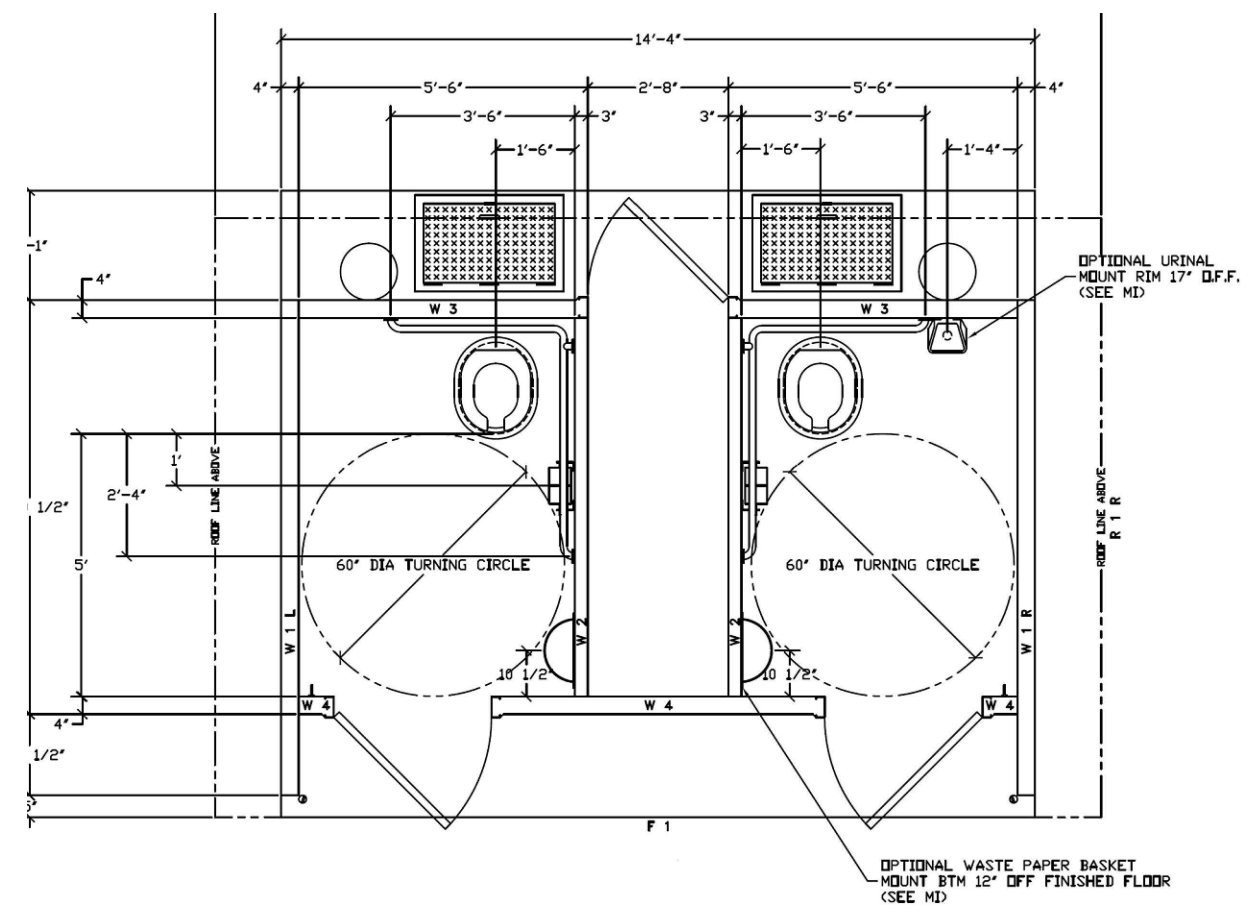
**FRONT ELEVATION
NOT TO SCALE**



**LEFT SIDE ELEVATION
NOT TO SCALE**



**3D VIEW
NOT TO SCALE**



**FLOOR PLAN
NOT TO SCALE**



United States Department of Agriculture
Forest Service

(R3)
SOUTHWEST REGION

STAMPS, LOGOS, AND SEALS

▲		
▲		
▲		
▲		
NO.	REVISION / ISSUE	DATE

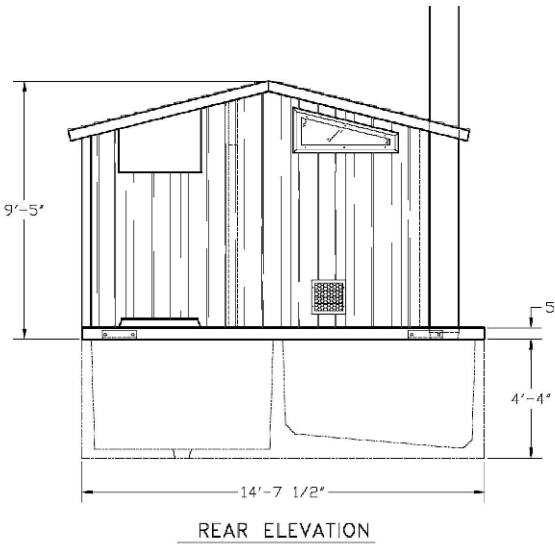
PROJECT NAME
**FORKS
CAMPGROUND
UPGRADE**

GILA NATIONAL FOREST

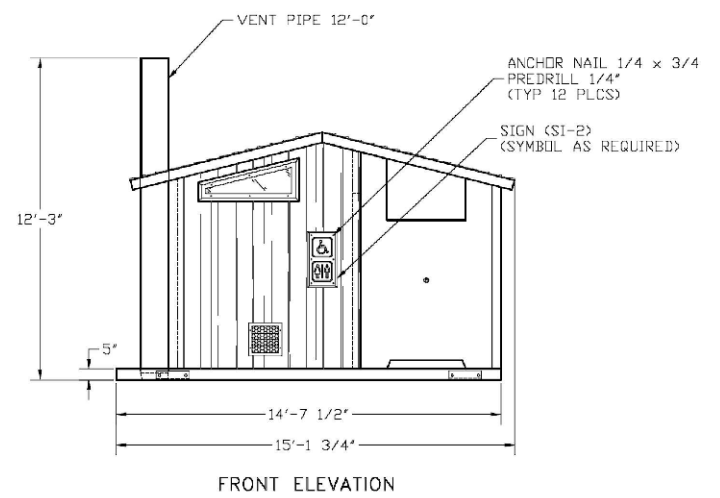
WILDERNESS DISTRICT

DRAWING TITLE
**CXT SINGLE HOLE
TOILET**

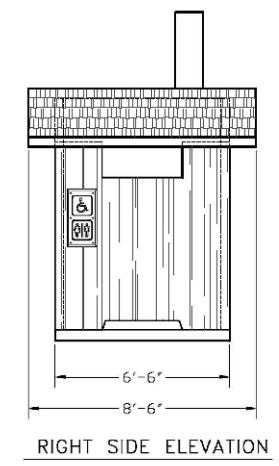
DATE 06/20/25	ARCHIVE NO.
DESIGNER K. GRAMBLEY	DRAWING SHEET NO. D-17
DRAWN T. FLORES	
CHECKED X.XXX	
PROJECT NO.	SHEET 17 OF 26



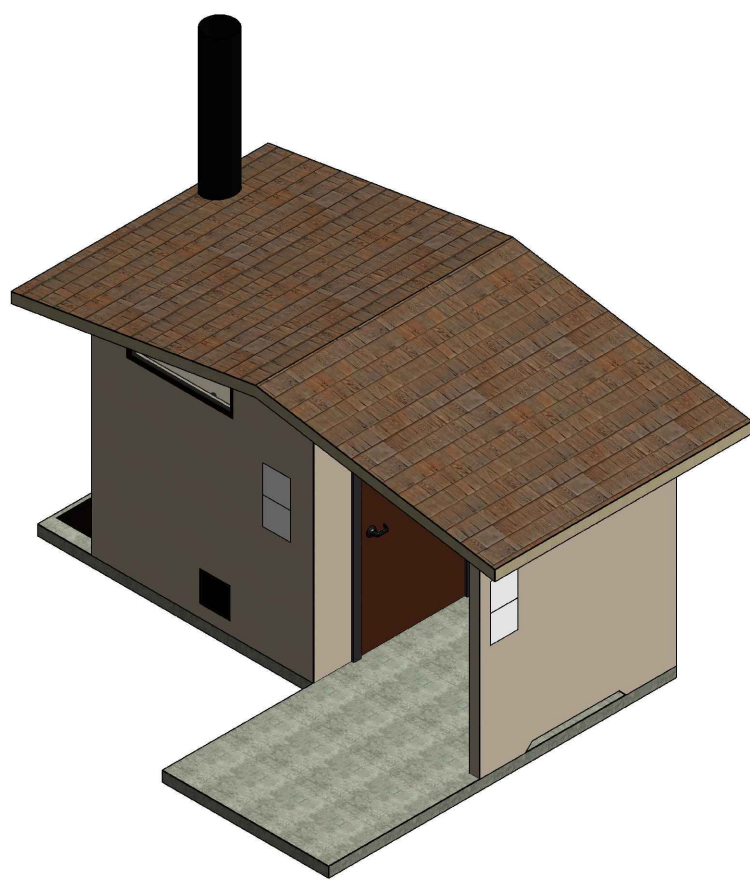
**REAR ELEVATION
NOT TO SCALE**



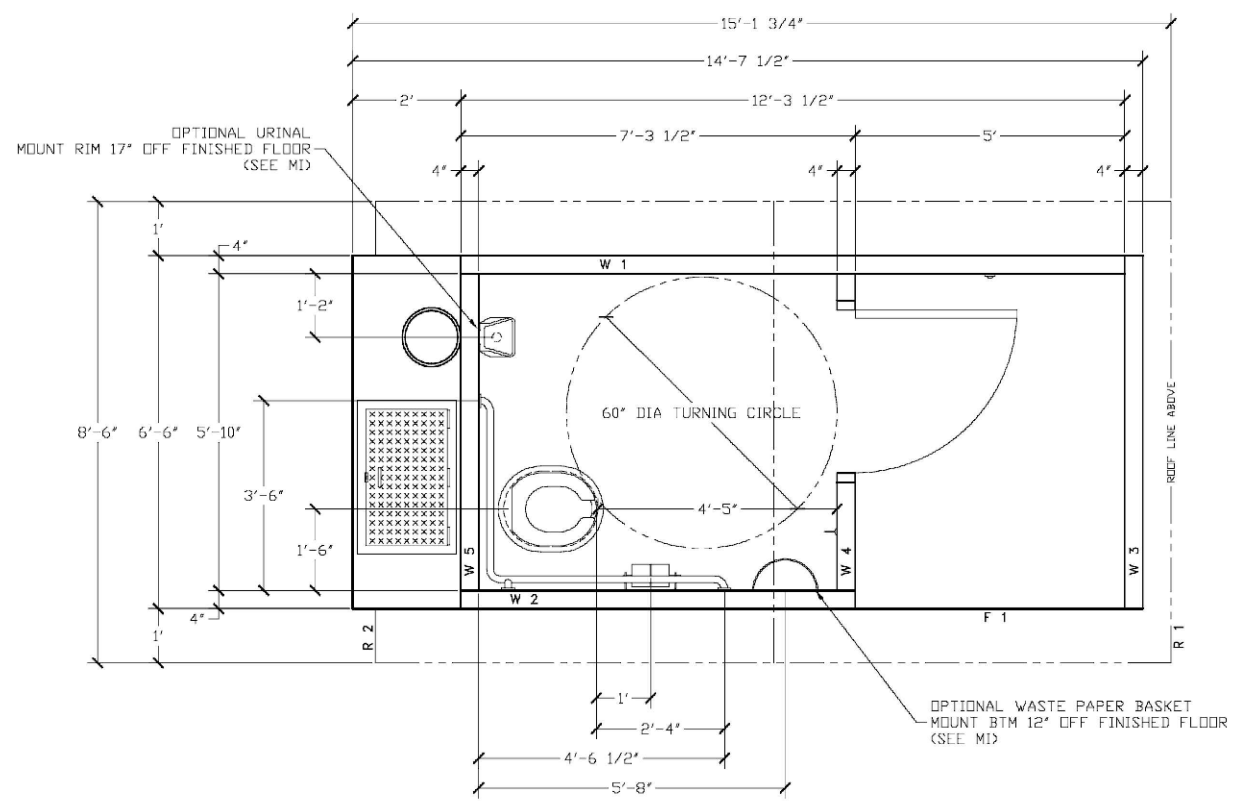
**FRONT ELEVATION
NOT TO SCALE**



**LEFT SIDE ELEVATION
NOT TO SCALE**



**3D VIEW
NOT TO SCALE**



**FLOOR PLAN
NOT TO SCALE**



United States Department of Agriculture
Forest Service

(R3)
SOUTHWEST REGION

STAMPS, LOGOS, AND SEALS

△		
3		
2		
1		
NO.	REVISION / ISSUE	DATE

PROJECT NAME
**FORKS
CAMPGROUND
UPGRADE**


GILA NATIONAL FOREST

WILDERNESS DISTRICT

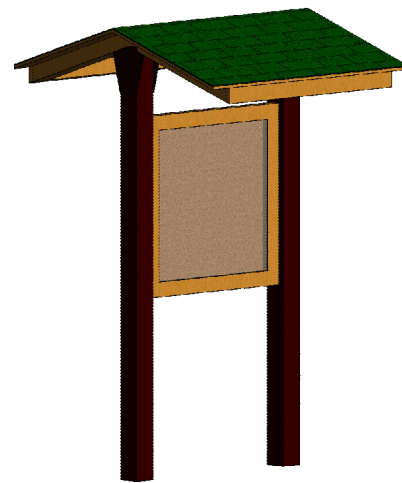
DRAWING TITLE
**1 & 2 PANEL KIOSK
DETAIL**

DATE 06/20/25	ARCHIVE NO.
DESIGNER K. GRAMBLEY	DRAWING SHEET NO. D-18
DRAWN T. FLORES	
CHECKED X.XXX	
PROJECT NO.	SHEET 18 OF 26


ONE PANEL KIOSK DETAIL



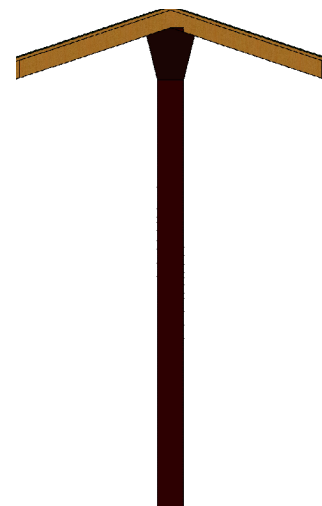
TOP VIEW
SCALE: NOT TO SCALE



3D VIEW
SCALE: NOT TO SCALE




FRONT ELEVATION
SCALE: NOT TO SCALE

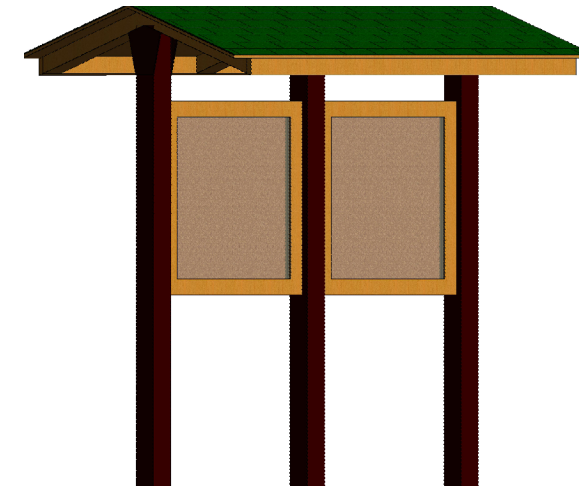


SIDE ELEVATION
SCALE: NOT TO SCALE


TWO PANEL KIOSK DETAIL



TOP VIEW
SCALE: NOT TO SCALE



3D VIEW
SCALE: NOT TO SCALE



FRONT ELEVATION
SCALE: NOT TO SCALE



SIDE ELEVATION
SCALE: NOT TO SCALE



United States Department of Agriculture
Forest Service

(R3)
SOUTHWEST REGION

STAMPS, LOGOS, AND SEALS

△		
3		
2		
1		
NO.	REVISION / ISSUE	DATE

PROJECT NAME

**FORKS
CAMPGROUND
UPGRADE**

GILA NATIONAL FOREST

WILDERNESS DISTRICT

DRAWING TITLE

**SIDEWALK DETAIL
DETAIL**

DATE ARCHIVE NO.

06/20/25

DESIGNER DRAWING SHEET NO.

K. GRAMBLEY

DRAWN

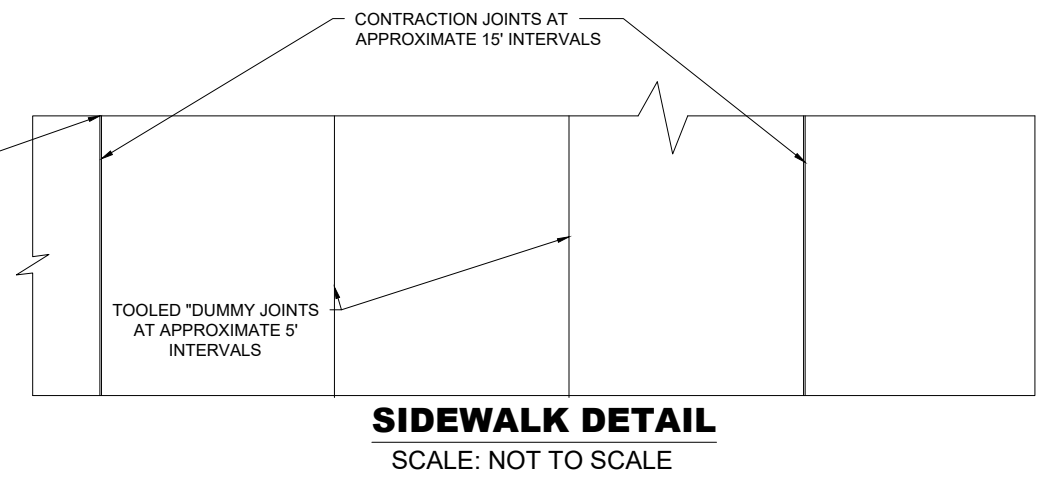
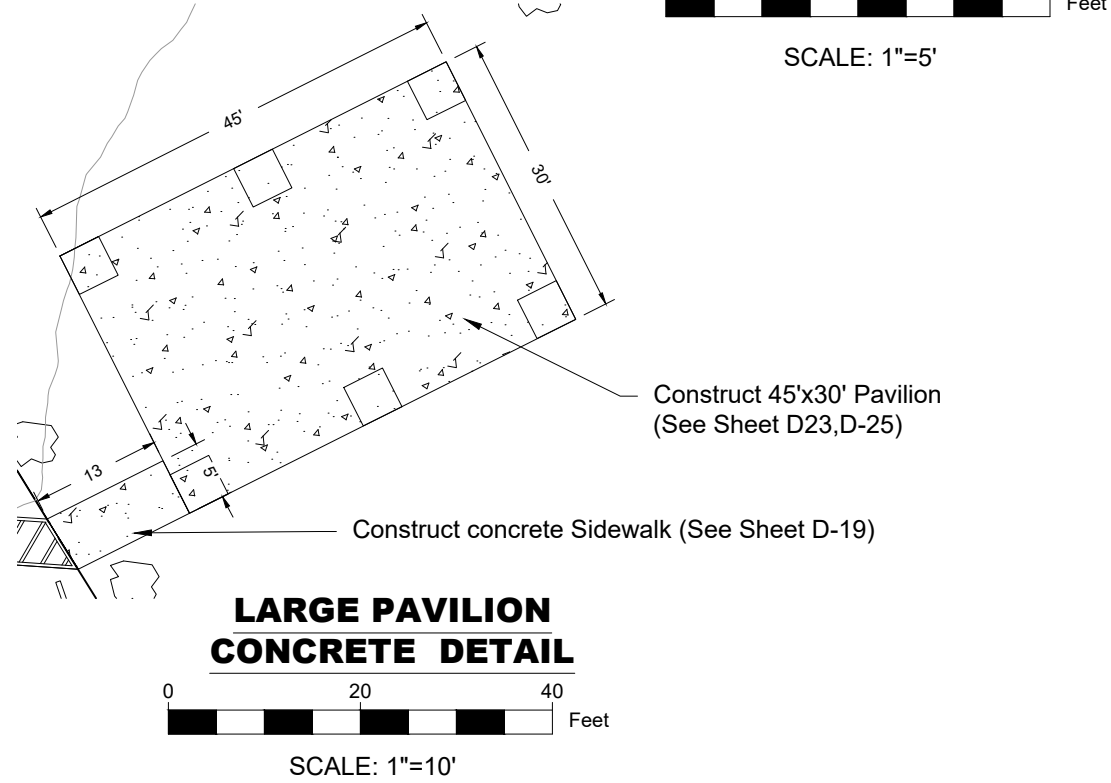
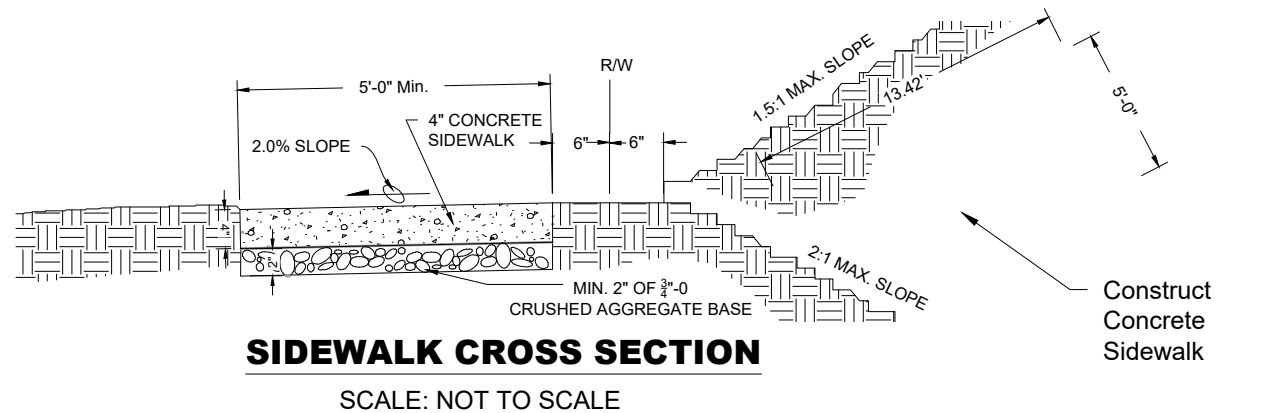
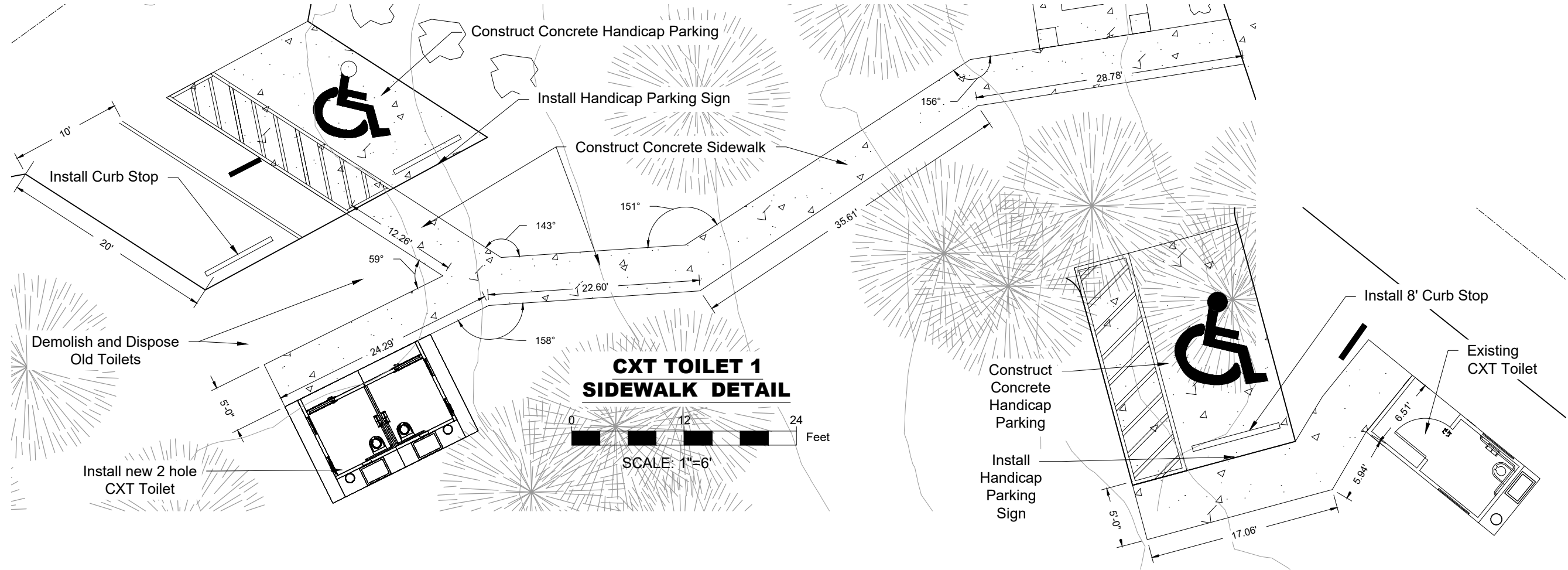
T. FLORES

D-19

CHECKED

X.XXX

PROJECT NO. SHEET 19 OF 26



3/17/26 10:10 TCFLORES D:\BACKUP\BUILDING DRAWINGS\3609 FORKS CG AREA\FORKS CG\FORKS CAMPGROUND FINAL 3.DWG



United States Department of Agriculture
Forest Service

(R3)
SOUTHWEST REGION

STAMPS, LOGOS, AND SEALS

△		
3		
2		
1		
NO.	REVISION / ISSUE	DATE

PROJECT NAME

**FORKS
CAMPGROUND
UPGRADE**

GILA NATIONAL FOREST

WILDERNESS DISTRICT

DRAWING TITLE

**DRAINAGE
CONSTRUCTION DETAILS**

DATE ARCHIVE NO.

06/20/25

DESIGNER DRAWING SHEET NO.

K. GRAMBLEY

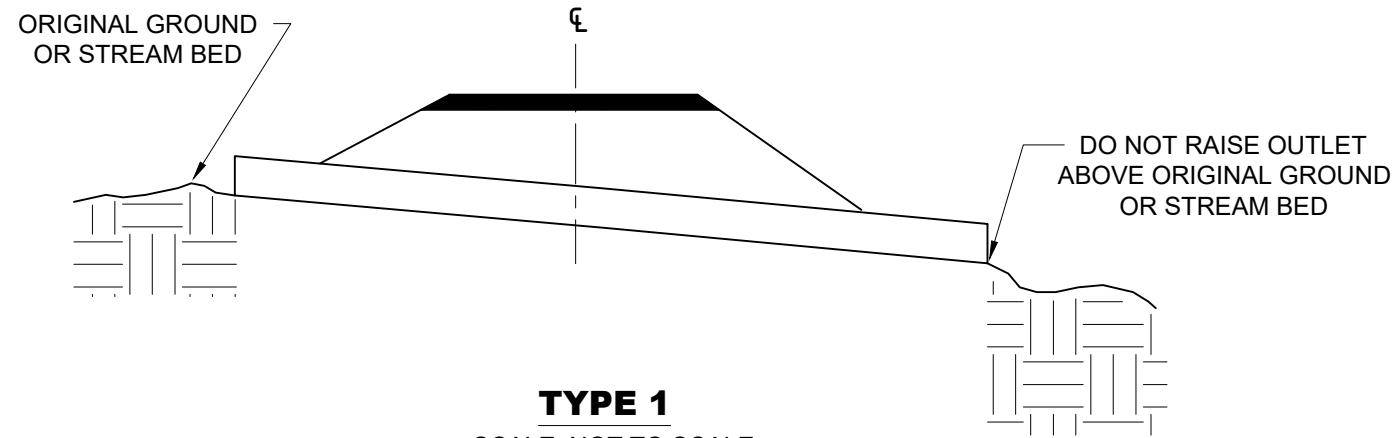
DRAWN T. FLORES

D-20

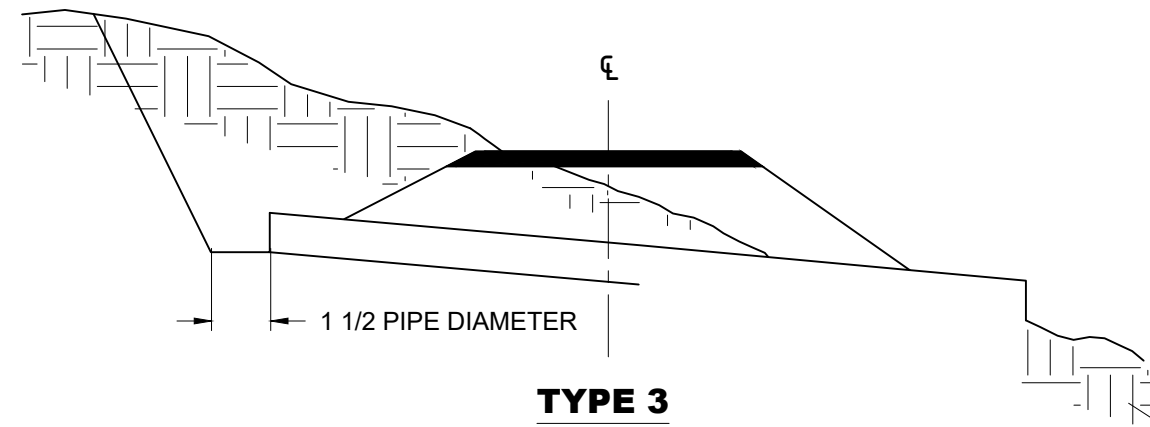
CHECKED X.XXX

PROJECT NO.

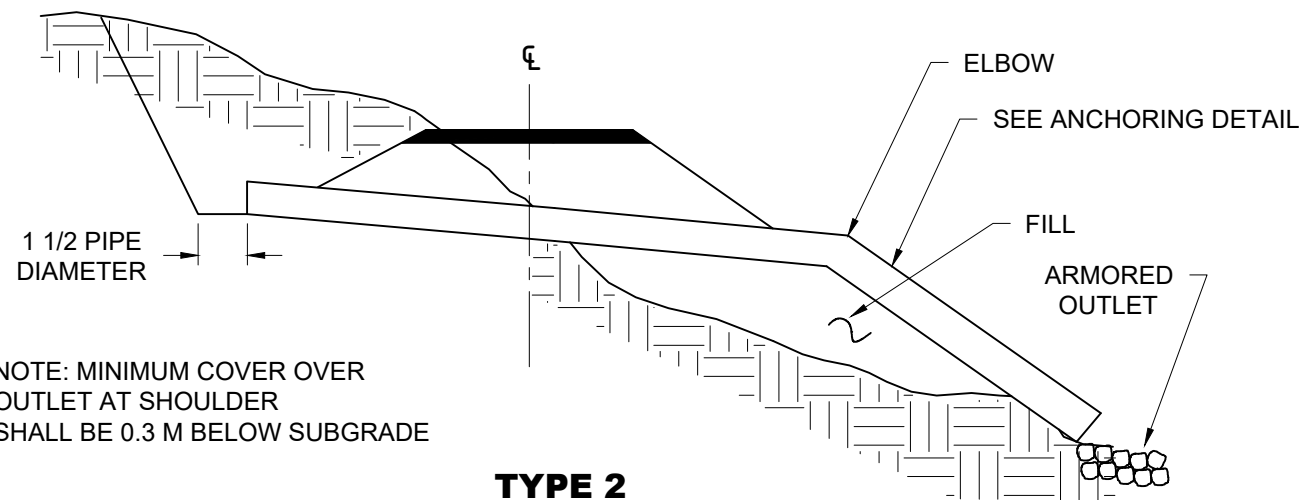
SHEET 20 OF 26



TYPE 1
SCALE: NOT TO SCALE

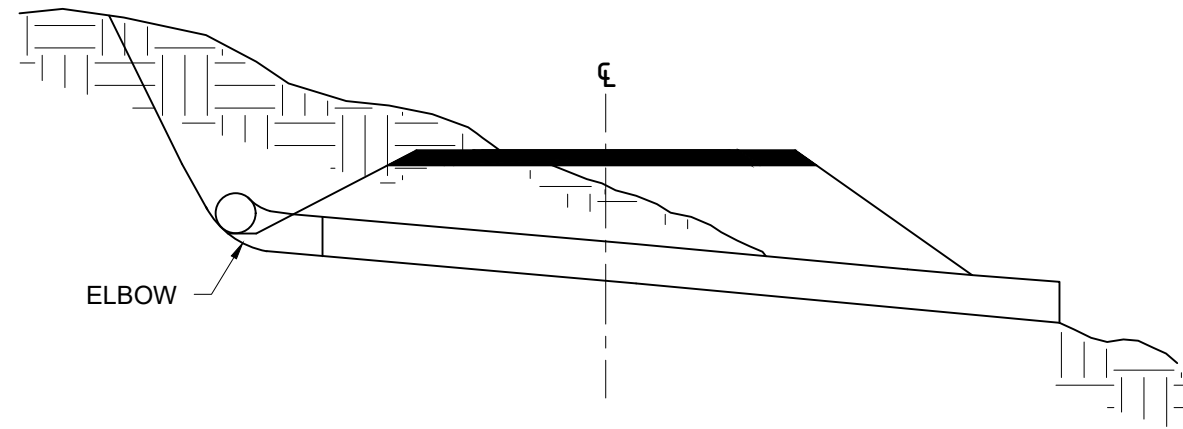


TYPE 3
SCALE: NOT TO SCALE

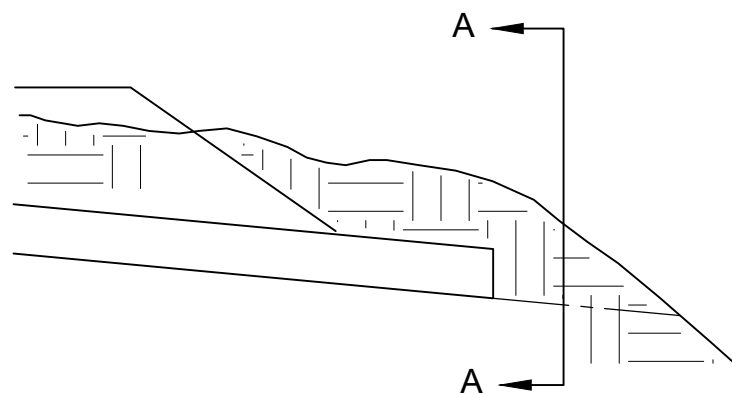


NOTE: MINIMUM COVER OVER
OUTLET AT SHOULDER
SHALL BE 0.3 M BELOW SUBGRADE

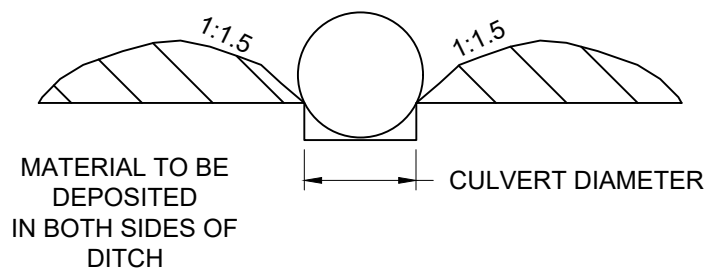
TYPE 2
SCALE: NOT TO SCALE



TYPE 4
SCALE: NOT TO SCALE

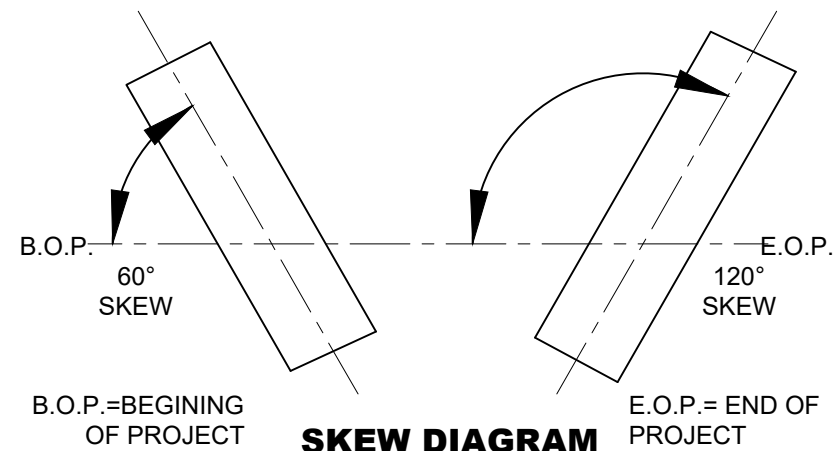


OUTLET DITCH
SCALE: NOT TO SCALE

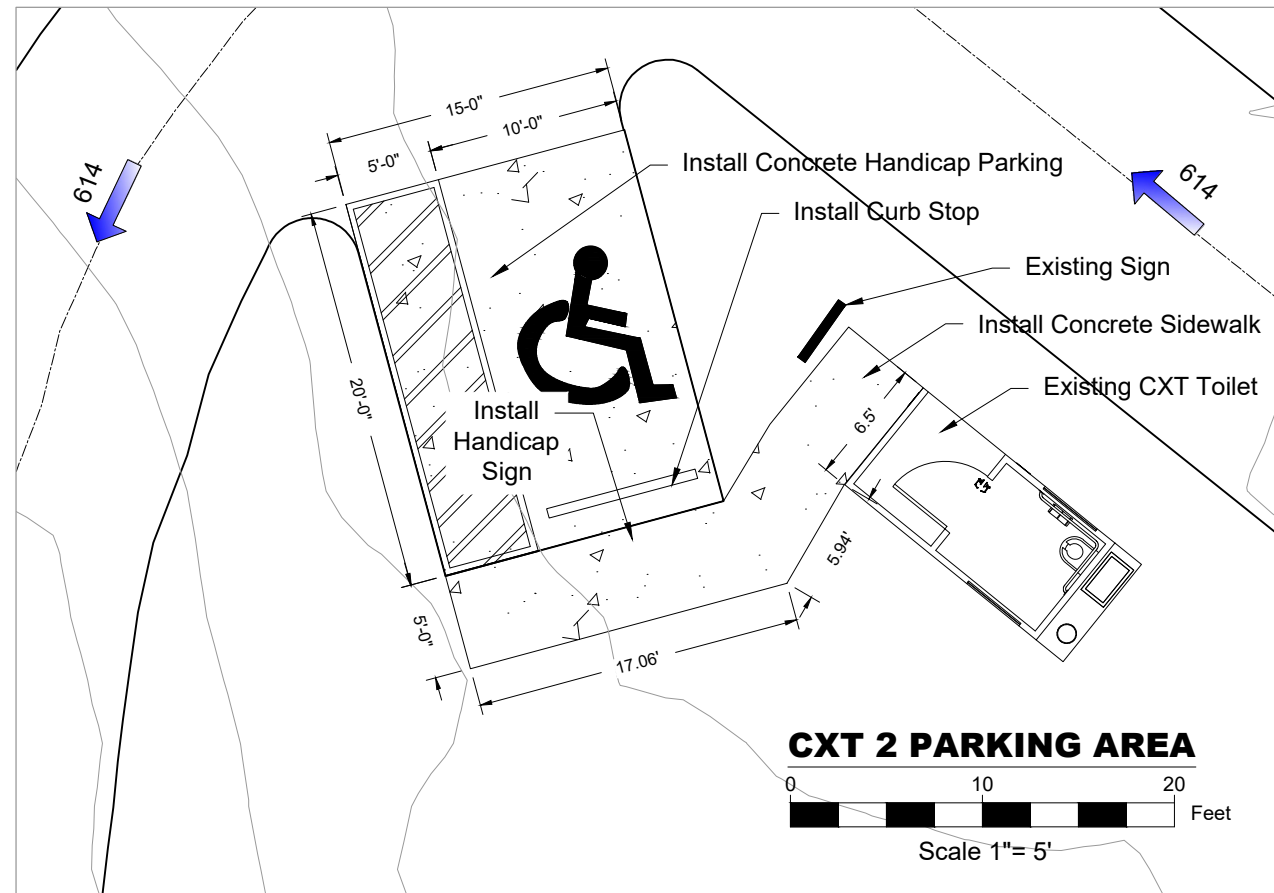
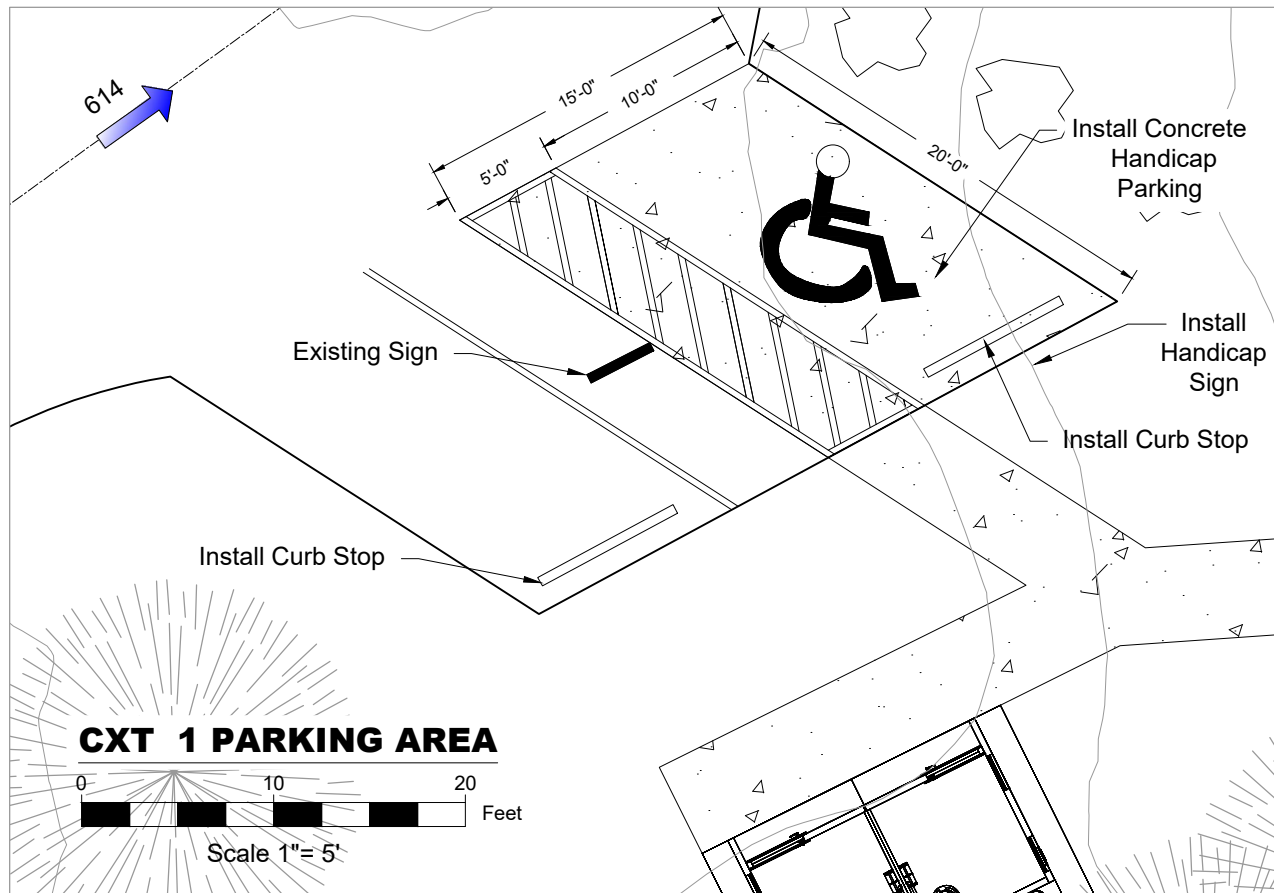
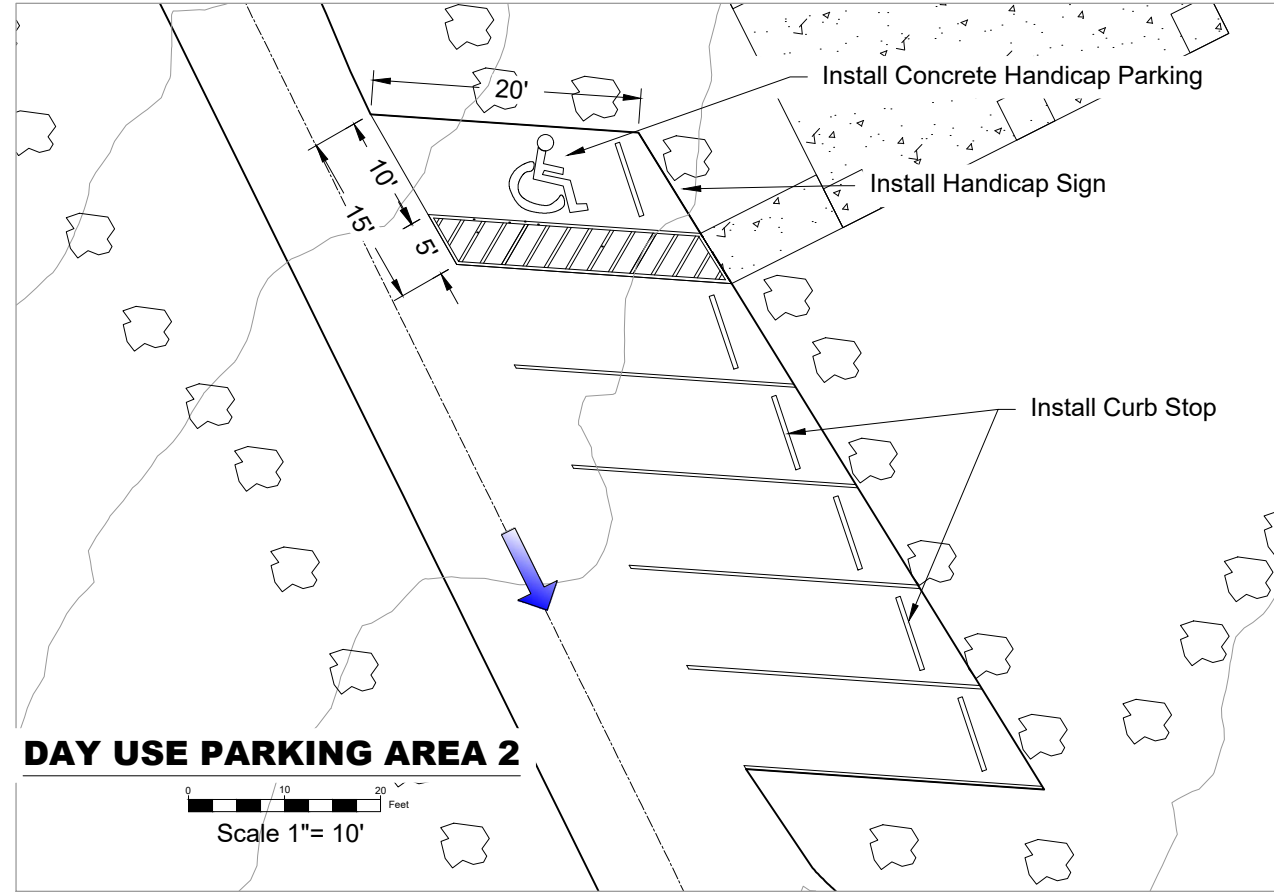
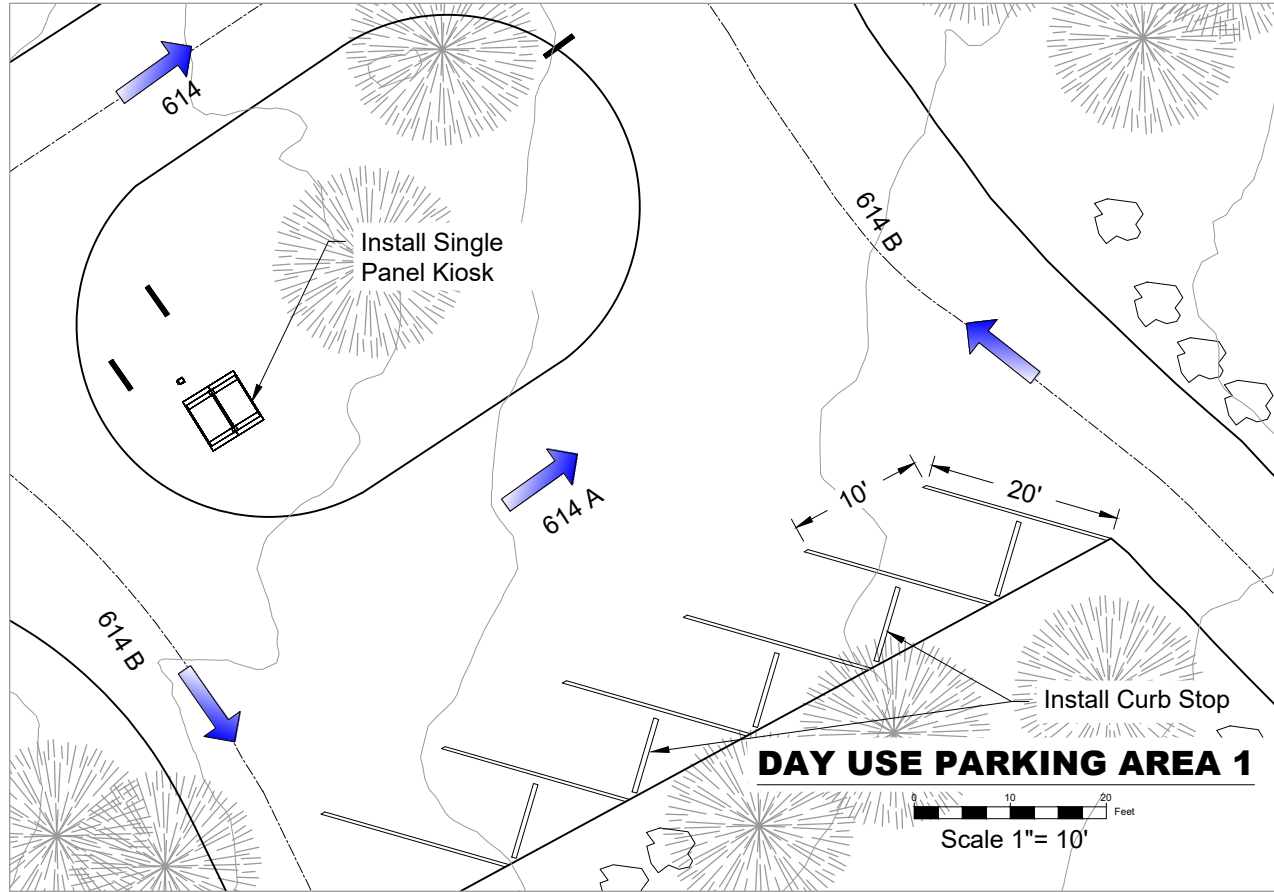


SECTION A-A
SCALE: NOT TO SCALE

DRAINAGE CONSTRUCTION DETAILS



SKEW DIAGRAM
SCALE: NOT TO SCALE



United States Department of Agriculture
Forest Service

(R3)
SOUTHWEST REGION

STAMPS, LOGOS, AND SEALS

4		
3		
2		
1		
NO.	REVISION / ISSUE	DATE

PROJECT NAME

**FORKS
CAMPGROUND
UPGRADE**

GILA NATIONAL FOREST

WILDERNESS DISTRICT

DRAWING TITLE

PARKING DETAIL

DATE 06/20/25	ARCHIVE NO.
DESIGNER K. GRAMBLEY	DRAWING SHEET NO. D-21
DRAWN T. FLORES	
CHECKED X.XXX	
PROJECT NO.	SHEET 21 OF 26

3/1/26 10:10 TCFLORES D:\BACKUP\BUILDING DRAWINGS\3609 FORKS CG AREA\FORKS CG\FORKS CAMPGROUND FINAL 3.DWG



United States Department of Agriculture
Forest Service

(R3)
SOUTHWEST REGION

STAMPS, LOGOS, AND SEALS

4		
3		
2		
1		
NO.	REVISION / ISSUE	DATE

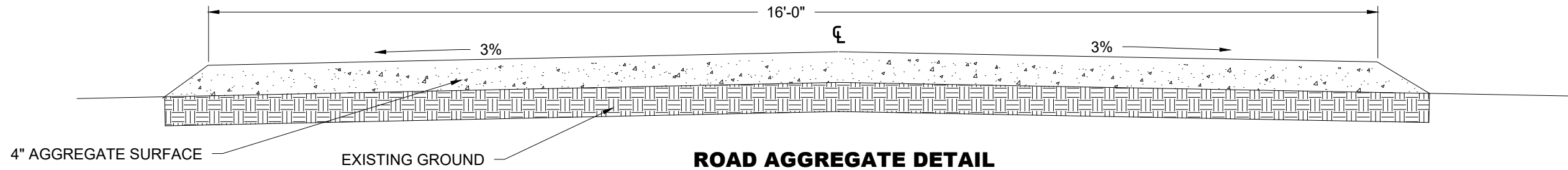
PROJECT NAME
**FORKS
CAMPGROUND
UPGRADE**

GILA NATIONAL FOREST

WILDERNESS DISTRICT

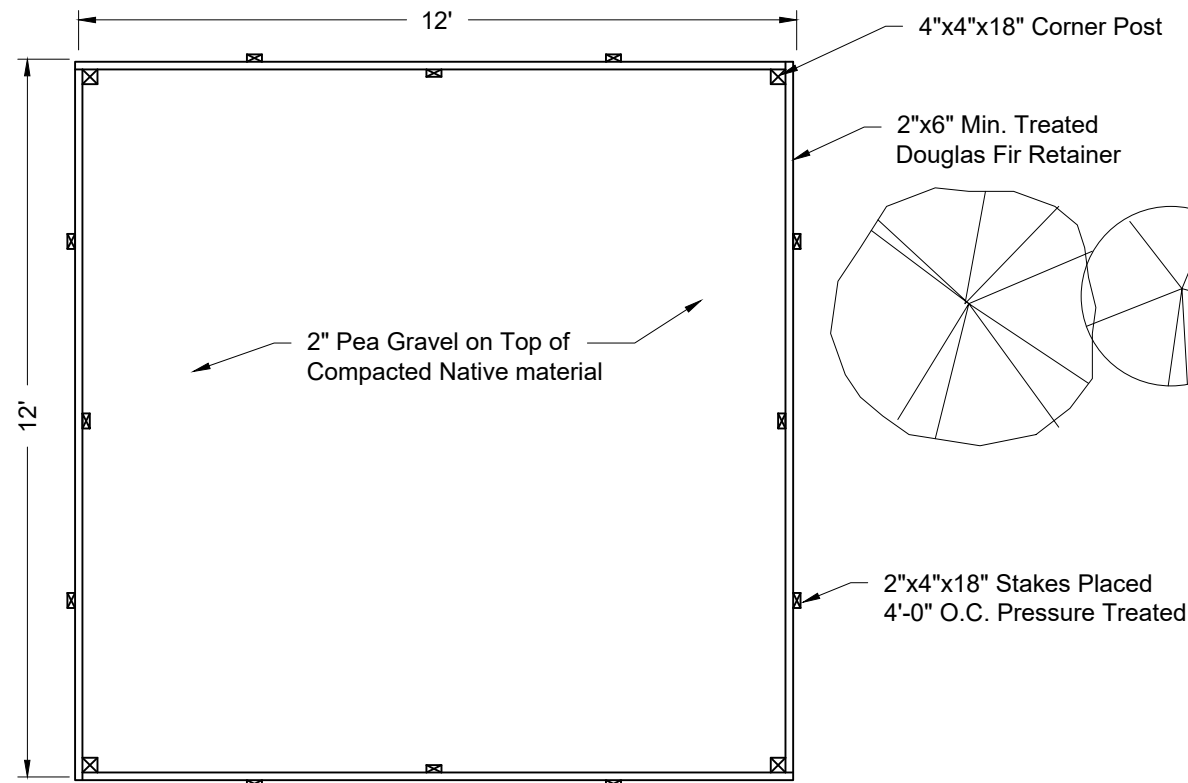
DRAWING TITLE
**AGGREGATE DETAILS
TENT SITE DETAIL**

DATE 06/20/25	ARCHIVE NO.
DESIGNER K. GRAMBLEY	DRAWING SHEET NO. D-22
DRAWN T. FLORES	
CHECKED X.XXX	
PROJECT NO.	SHEET 22 OF 26



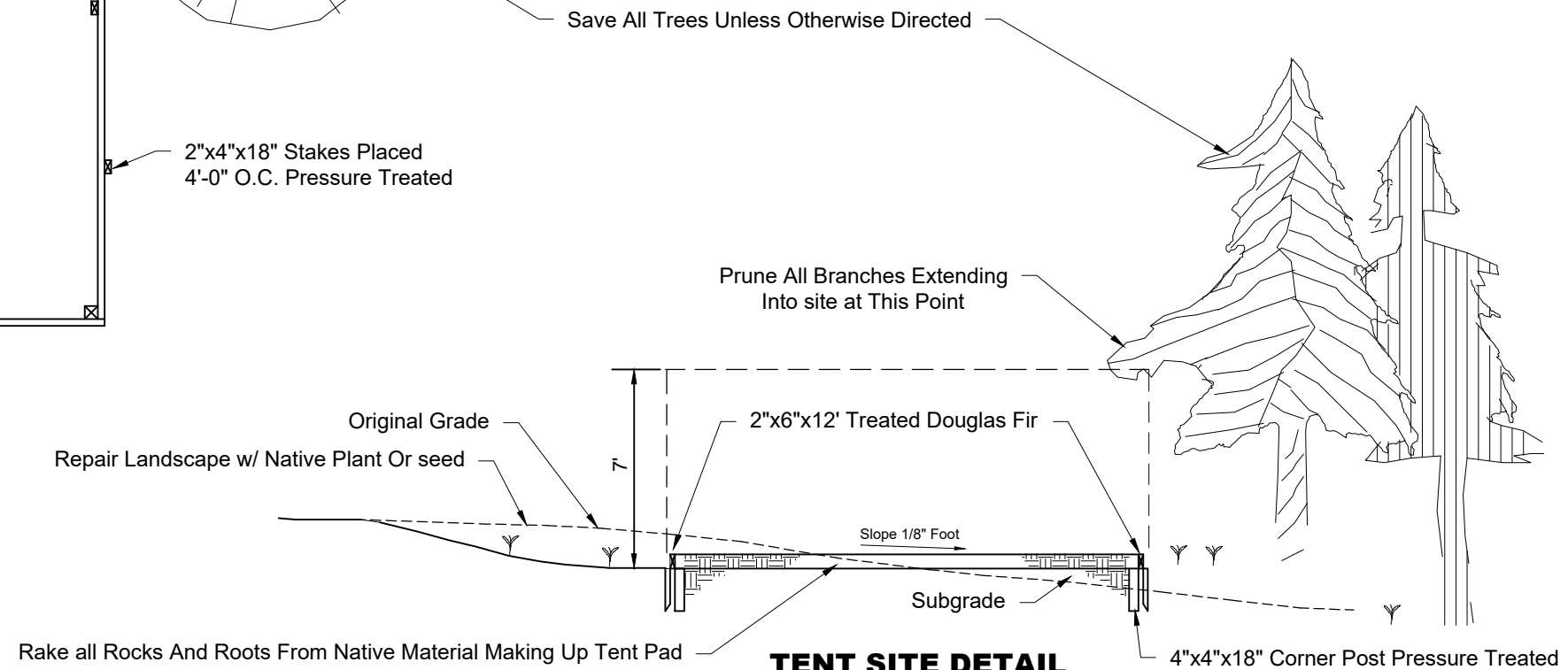
ROAD AGGREGATE DETAIL

Scale: NOT TO SCALE



TENT SITE DETAIL

Scale: NOT TO SCALE



TENT SITE DETAIL

Scale: NOT TO SCALE



United States Department of Agriculture
Forest Service

(R3)
SOUTHWEST REGION

STAMPS, LOGOS, AND SEALS

△		
3		
2		
1		
NO.	REVISION / ISSUE	DATE

PROJECT NAME

**FORKS
CAMPGROUND
UPGRADE**

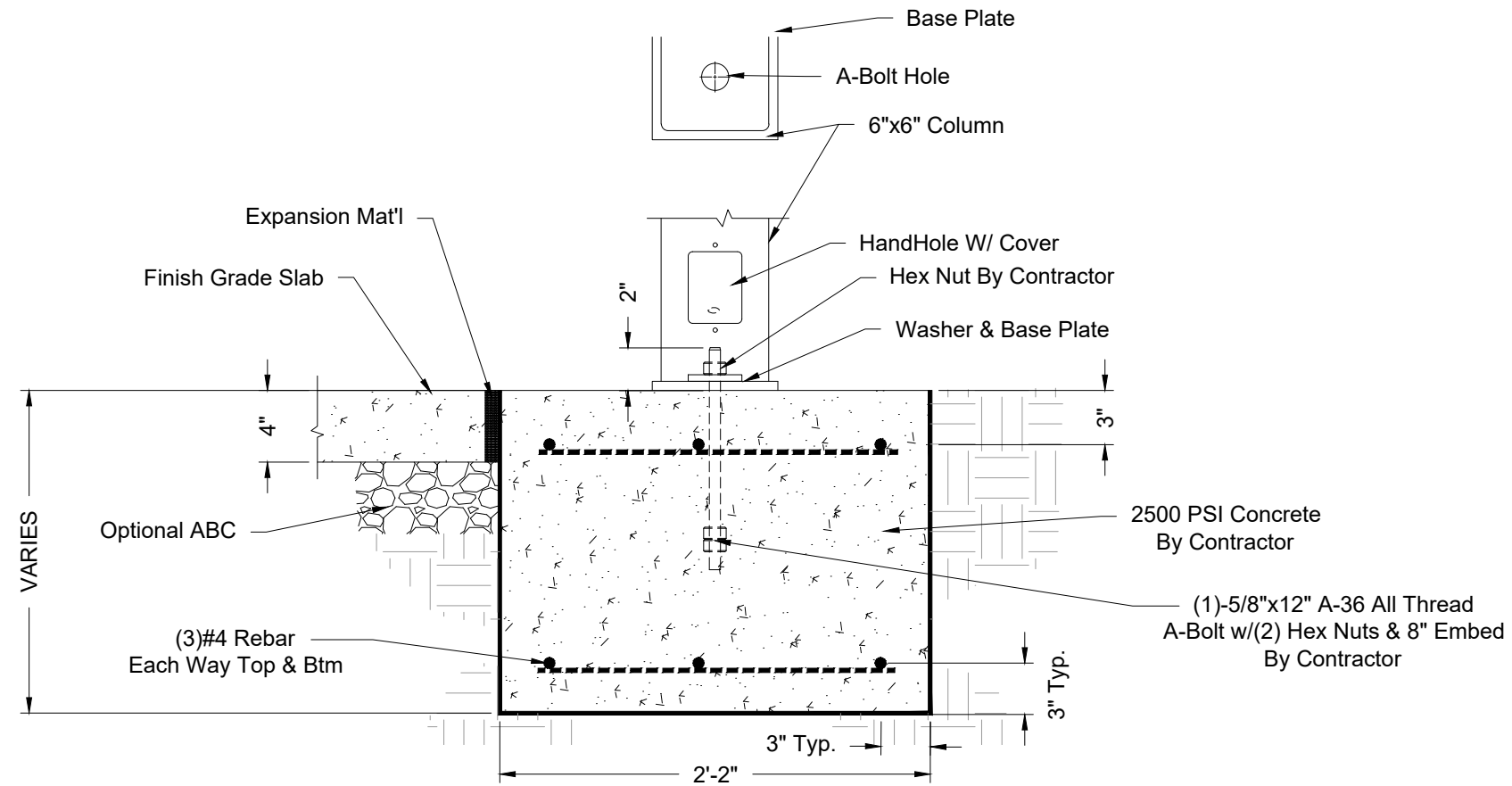
GILA NATIONAL FOREST

WILDERNESS DISTRICT

DRAWING TITLE

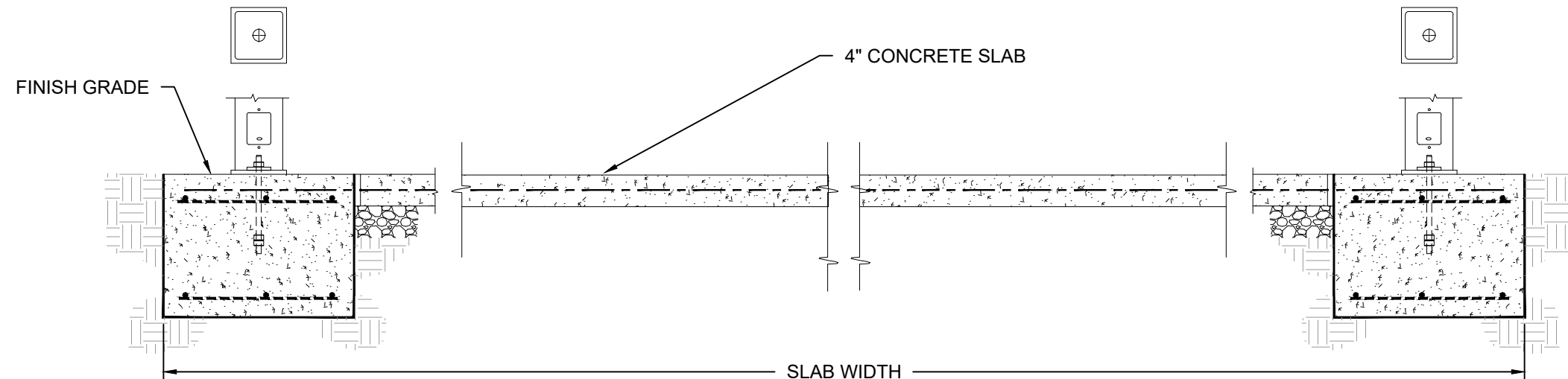
**CONCRETE FOOTING
DETAILS**

DATE 06/20/25	ARCHIVE NO.
DESIGNER K. GRAMBLEY	DRAWING SHEET NO. D-23
DRAWN T. FLORES	
CHECKED X.XXX	
PROJECT NO.	SHEET 23 OF 26



FOOTING DETAIL

SCALE: 1"=10'



TYPICAL SECTION

SCALE: 1"=10'



United States Department of Agriculture
Forest Service

(R3)
SOUTHWEST REGION

STAMPS, LOGOS, AND SEALS

△		
△		
△		
△		
NO.	REVISION / ISSUE	DATE

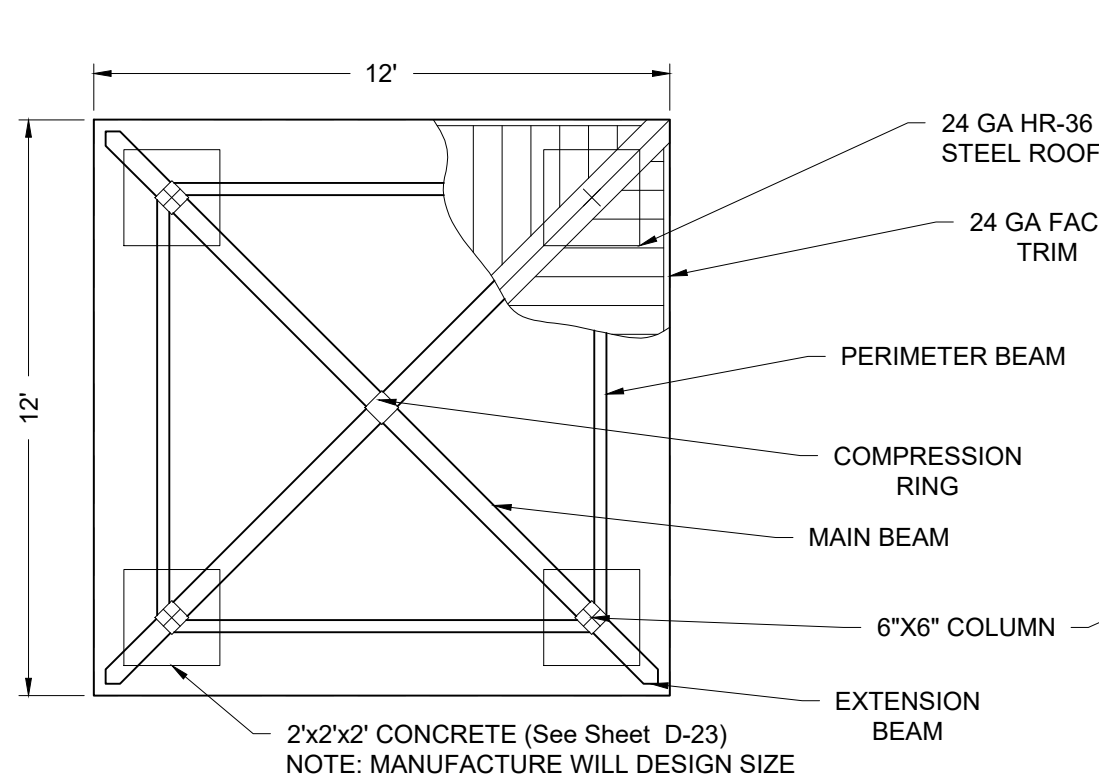
PROJECT NAME
**FORKS
CAMPGROUND
UPGRADE**

GILA NATIONAL FOREST

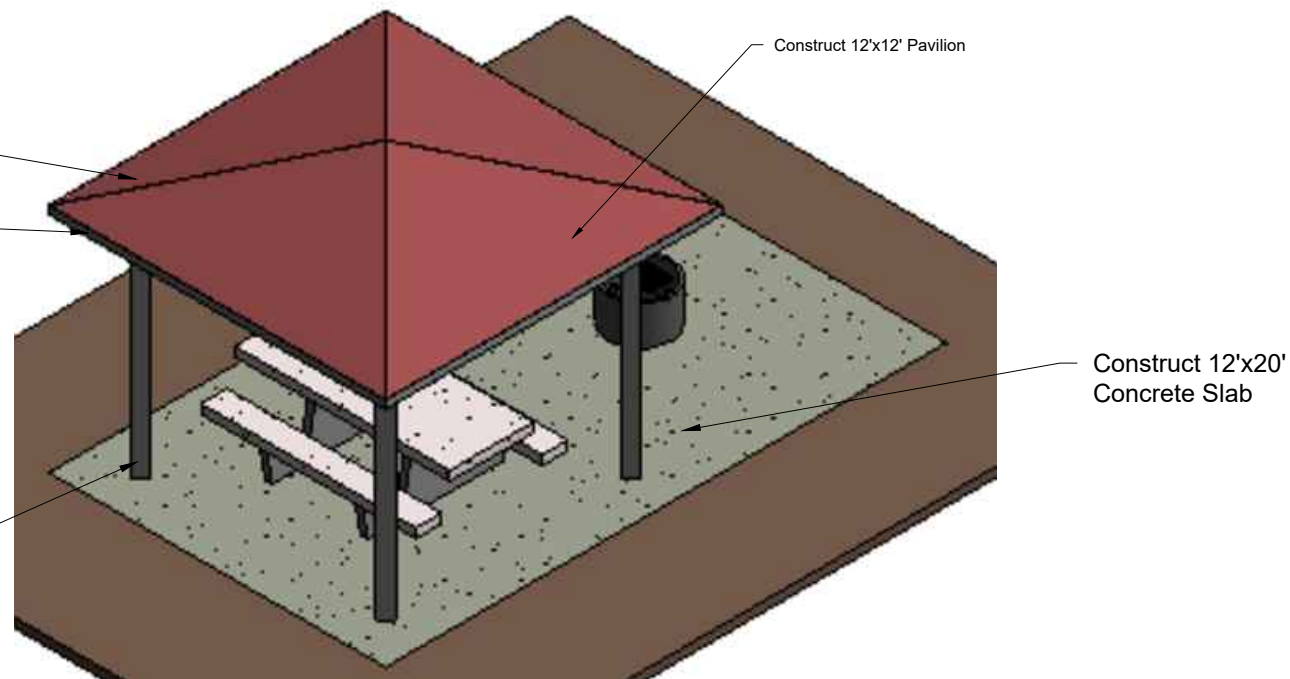
WILDERNESS DISTRICT

DRAWING TITLE
SMALL PAVILION DETAIL

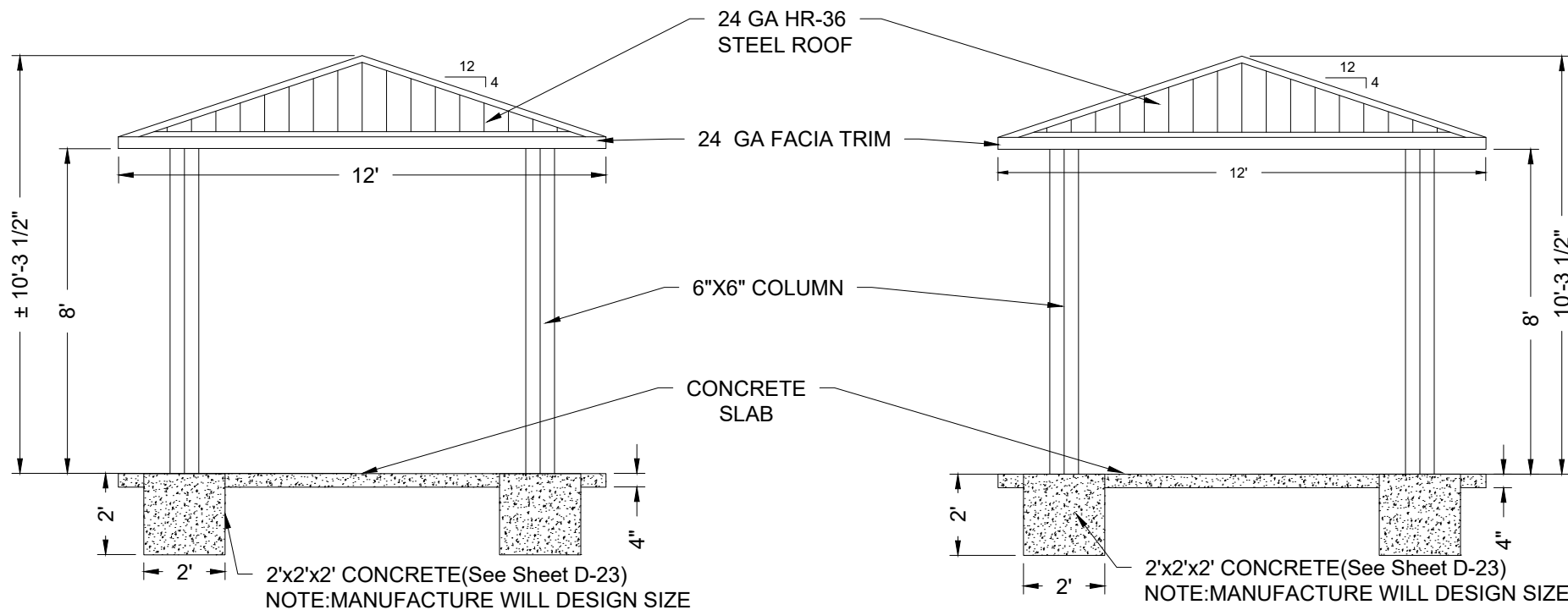
DATE 06/20/25	ARCHIVE NO.
DESIGNER K. GRAMBLEY	DRAWING SHEET NO. D-24
DRAWN T. FLORES	
CHECKED X.XXX	
PROJECT NO.	SHEET 24 OF 26



TOP VIEW
SCALE: NOT TO SCALE

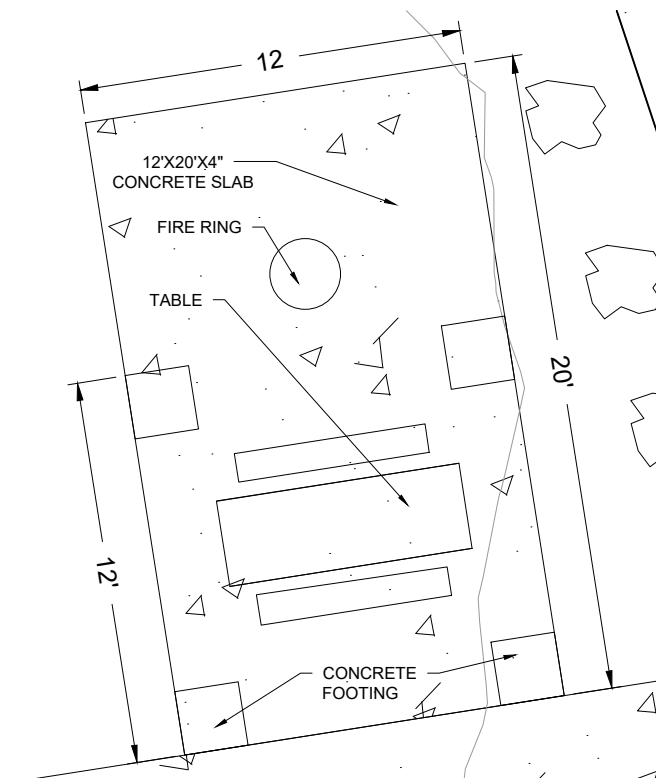


3D VIEW
SCALE: NOT TO SCALE



REAR ELEVATION
SCALE: NOT TO SCALE

SIDE ELEVATION
SCALE: NOT TO SCALE



CONCRETE SLAB DETAIL



SCALE: 1"=3'



United States Department of Agriculture
Forest Service

(R3)
SOUTHWEST REGION

STAMPS, LOGOS, AND SEALS

△		
3		
2		
1		
NO.	REVISION / ISSUE	DATE

PROJECT NAME

**FORKS
CAMPGROUND
UPGRADE**

GILA NATIONAL FOREST

WILDERNESS DISTRICT

DRAWING TITLE

LARGE PAVILION DETAIL

DATE ARCHIVE NO.

06/20/25

DESIGNER DRAWING SHEET NO.

K. GRAMBLEY

DRAWN

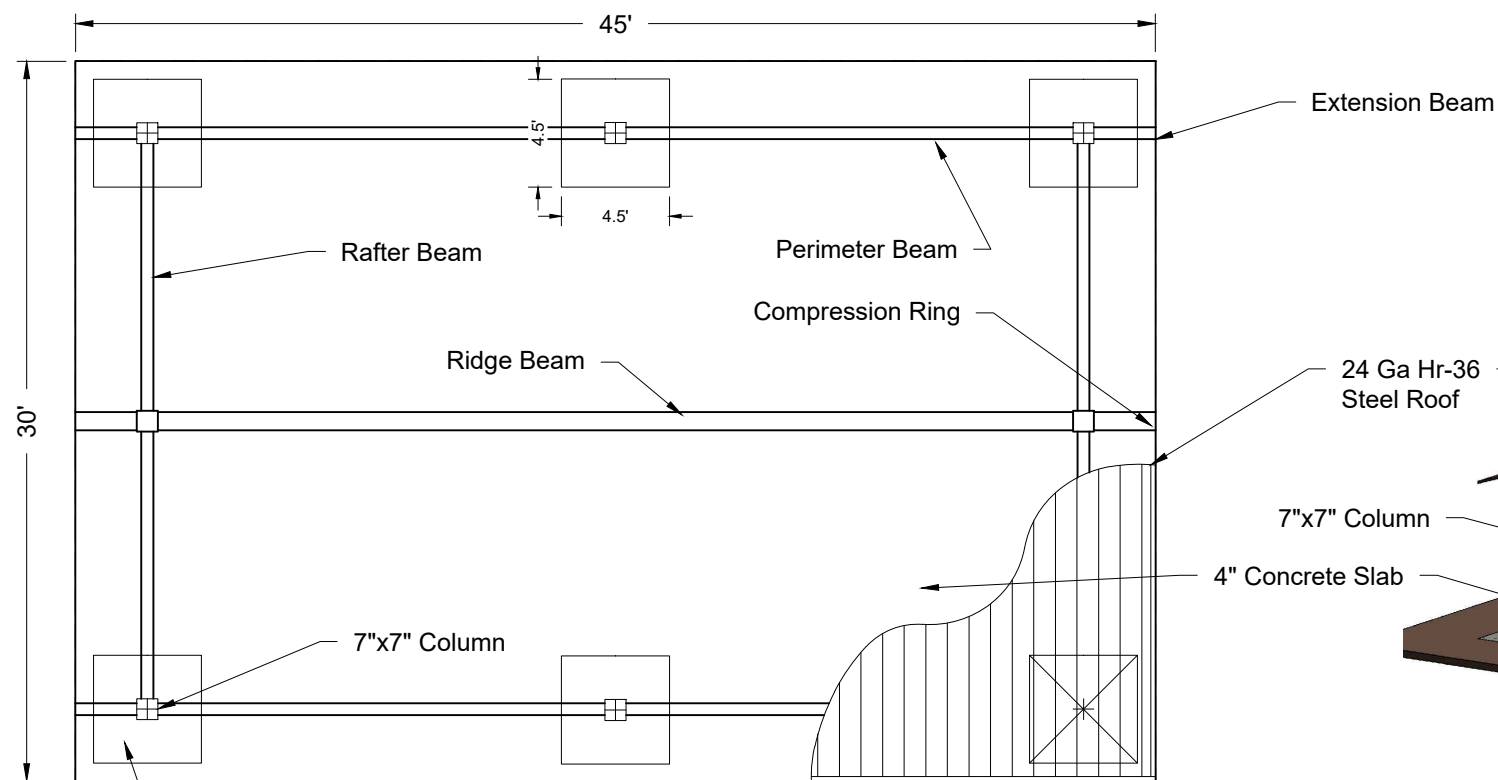
T. FLORES

D-25

CHECKED

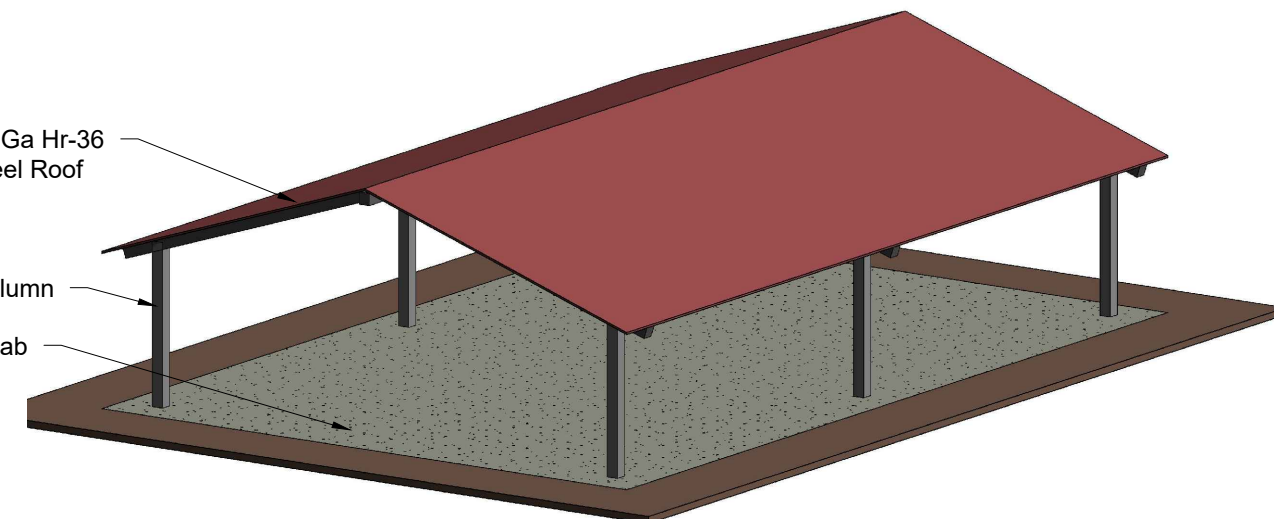
X.XXX

PROJECT NO. SHEET 25 OF 26

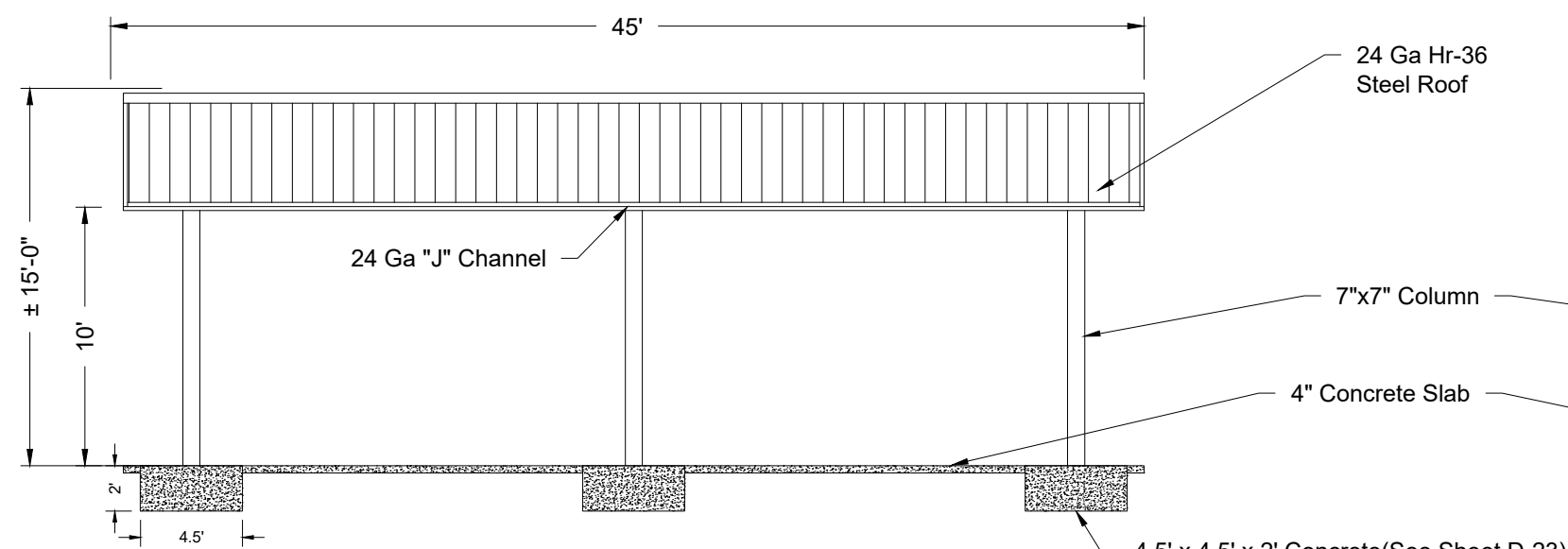


PLAN VIEW
SCALE: NOT TO SCALE

4.5' x 4.5' x 2' Concrete(See Sheet D-23)
NOTE:Manufacturer will design size

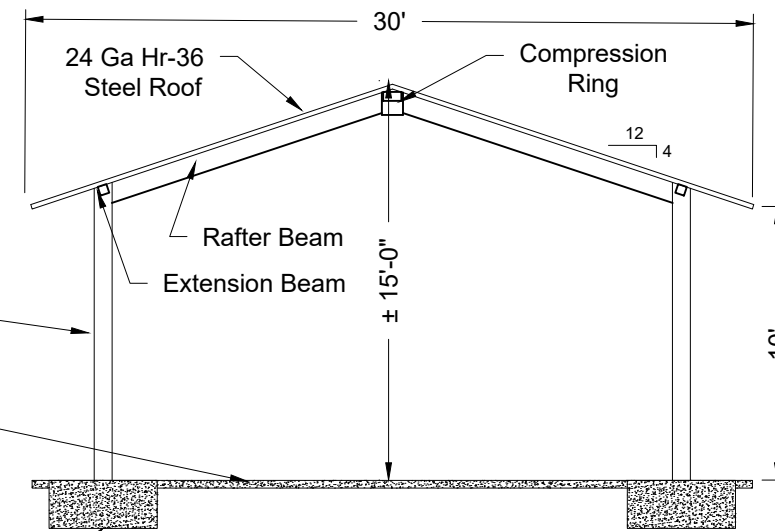


3D VIEW
SCALE: NOT TO SCALE



ELEVATION
SCALE: NOT TO SCALE

4.5' x 4.5' x 2' Concrete(See Sheet D-23)
NOTE:Manufacturer will design size



SIDE ELEVATION
SCALE: NOT TO SCALE



United States Department of Agriculture
Forest Service

(R3)
SOUTHWEST REGION

STAMPS, LOGOS, AND SEALS

△		
△		
△		
△		
NO.	REVISION / ISSUE	DATE

PROJECT NAME

**FORKS
CAMPGROUND
UPGRADE**

GILA NATIONAL FOREST

WILDERNESS DISTRICT

DRAWING TITLE

MATERIALS LIST

DATE 06/20/25	ARCHIVE NO.
DESIGNER K. GRAMBLEY	DRAWING SHEET NO. D-26
DRAWN T. FLORES	
CHECKED X.XXX	
PROJECT NO.	SHEET 26 OF 26

MATERIALS AND SUPPLY

ITEM	DESCRIPTION	AMOUNT	QUANTITY	SIZE	TOTAL COST
	Mobilization/Demolition 15% of Total				\$542895
	Project Management	\$40000			\$40000
	Aggregate	\$75/CY	842CY		\$63150
	Aggregate(pea gravel)	\$75/CY	5 CY		\$375
	Clearing and Grubbing	\$5000/ACRE	.7 Acres		\$3500.00
	General Earthwork	\$5000/ACRE	.7 Acres		\$3500.00
	Concrete ADA Sidewalk & Parking	\$400/CY	74CY		\$29600
	CXT Tioga1 Hole	\$50000	1		\$50000
	CXT Tioga 2 Hole	\$75000	1		\$75000
	Curb Stops	\$225.00	32	8'-0"	\$7200
	Welded Wire fabric	\$250.00	4	5'x150'	\$1000.00
	Rebar	\$10.00	28	#4X20'	\$280.00
	Survey and Stake (Control Points -FS)	\$30.00	50		\$1500.00
	Decomission and Removal Toilets	\$20000.00	2		\$40000.00
	Concrete Picnic tables	\$1625.00	13		\$21125
	Fire Rings	\$500.00	13		\$6500.00
	Treated Wood Posts	\$30.00	12	4"x4"X8'	\$240.00
	Treated Wood Lumber	\$20.00	12	2"x6"X12'	\$240.00
	Treated Wood Lumber	\$15.00	10	2"x4"X10	\$150.00
	Aluminum Site Signs	\$50.00	10	6"x6"	\$500.00
	Transportation Signs	\$1400	1		\$1400
	Interpretive Signs	\$7300	1		\$7300
	SUB TOTAL	\$895,455.00			\$895,455.00
	20% Contingency	\$179,091.00			\$179,091.00
	GRAND TOTAL	\$1,074,546			\$1,074,546