



MENDOCINO COMPLEX INCIDENT UPDATE

Date: 8/5/2018 Time: 12:00 p.m.



@CALFIRE_MEU
@CALFIRE
@MendoSheriff
@LakeCoSheriffCA
@MendocinoNF



@CALFIREMEU
@CALFIRE
@MendocinoSheriff
@LakeSheriff
@MendocinoNF

Public Information Line: 707-574-8261
Media Line: 707-574-8476
Email: MendoComplex2018@gmail.com
To sign up for incident updates:
www.tinyurl.com/mendo2018
Inciweb: <https://tinyurl.com/mendocomplexfnf>

MENDOCINO COMPLEX FIRE REPOPULATION

WHAT: REPOPULATION

WHEN: AUGUST 5, 2018 at 12:00 P.M.

WHERE: The following areas have been reduced to an Evacuation Advisory and may return to their homes:

North Lakeport; north of the Scotts Valley Road and Hill Road intersection, east of Hill Road, south of Nice-Lucerne Cutoff Road, and west of Clear Lake. This will include all driveways and streets accessed from Hill Road.

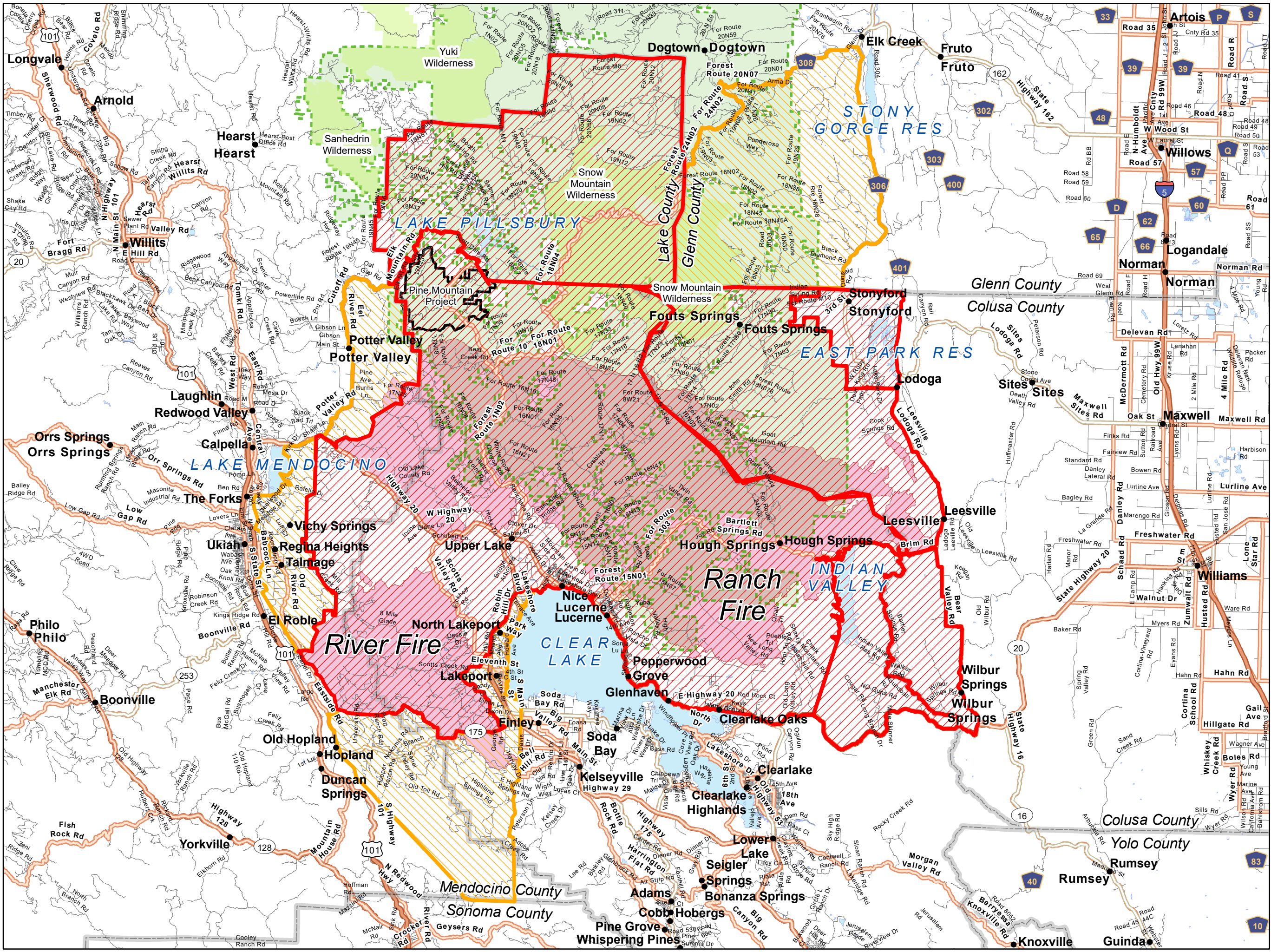
NOTES: **SAFETY MESSAGE** – The public is reminded to stay vigilant on current fire conditions. Please continue to adhere to road closures. If you see electrical wires on the ground, stay clear and contact PG&E immediately. Trees and poles with deep charring, particularly if still smoking, should be considered hazardous. Please drive slowly and yield to emergency personnel in the area.

As you re-enter your property and evaluate damage, be aware that hazardous conditions may exist, particularly if a residence or out-building has burned. Hazards may include asbestos, heavy metals, by-products of plastic combustion and various other chemicals. Proper protective equipment, including, masks, gloves and eye protection should be worn when encountering these hazards.

Residents may experience very smokey conditions as the firefight continues. Smokey conditions can be unhealthful to many people especially children, the elderly, and anyone with respiratory problems.

We have established an Information Center at the Lake County Fairgrounds in Lakeport. If you have any questions or need information please come to our information center or call the number above.

To learn more about wildfire preparedness visit:
www.readyforwildfire.org

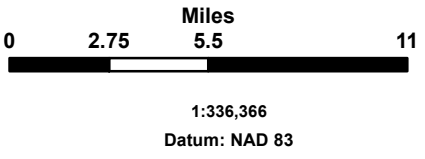
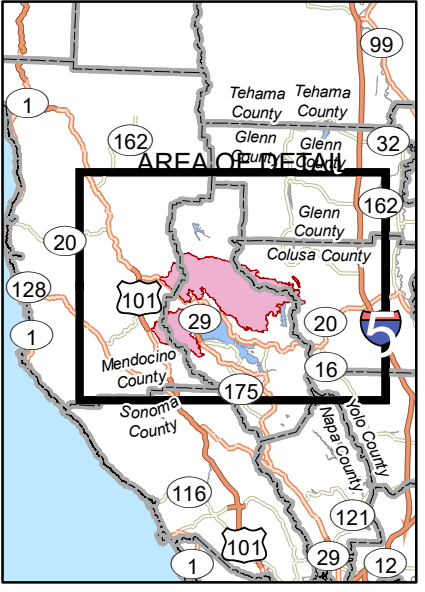


**PUBLIC
INFORMATION
EVAC MAP**

**Ranch Fire, River Fire
Mendocino Complex
8/5/2018 11:42:21 AM**

Evacuation Status

- Advisory
- Mandatory
- County Boundary
- Wilderness
- USFS Forest Boundary
- Lakes
- Fire Perimeter
- Cities



DISCLAIMER:
The displayed incident data is approximate and should only be used for informational purposes. The information contained in supporting base layers was generated from GIS data maintained by different sources and agencies and is not necessarily accurate to mapping, surveying, or engineering standards.

MT2 GIS
August 08, 2018
1130 hrs