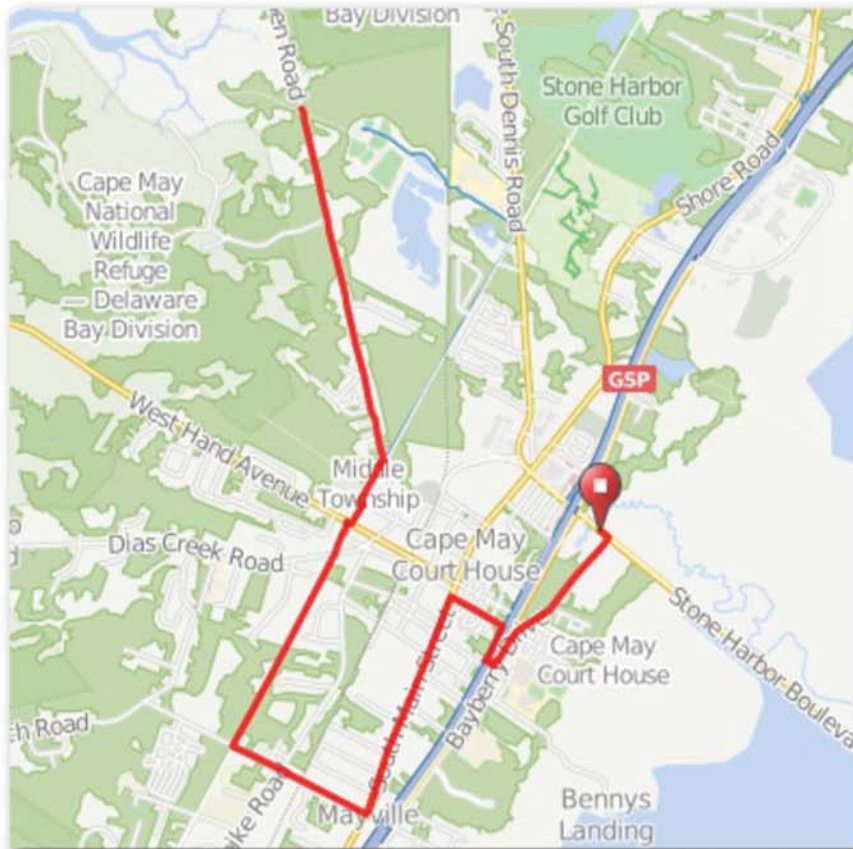


Court House Central



Distance: 11.3 Miles

For SAG Support Call: 609.465.6000

Support Is Available Between 10AM and 4PM

Please Patronize and Support our Sponsors:

Burke Motor Group
519 Stone Harbor Blvd
Cape May Court House
609.465.6000
burkemotorgroup.com

Harbor Bike & Beach Shop
9828 3rd Ave.
Stone Harbor, NJ
609.368.3691
harborbike.com

Stone Harbor
Chamber of Commerce
212 96th St.
Stone Harbor, NJ
609.368.6101
stoneharborbeach.com



**EXCEPTIONAL BIKE 'N STROLL
EXPERIENCE**

NOTE:

This Route Starts At Burke Motor Group

Leg	Dir	Type	Notes	Total
	→	Right	Turn right onto Bayberry Dr	0.0
0.7	→	Right	Turn right toward Bennett Rd	0.7
0.0	←	Left	Turn left toward Bennett Rd	0.8
0.3	↑	Straight	Continue onto Bennett Rd	1.0
0.3	←	Left	Turn left onto N Main St	1.3
1.0	→	Right	Turn right onto W Shell Bay Ave	2.2
0.6	→	Right	Turn right onto Middle Township Bike Path	2.9
0.9	→	Right	Slight right at Stites Ave	3.8
0.1	→	Right	Turn right onto Hand Ave	3.9
0.0	←	Left	Turn left onto Haman Ave	3.9
0.1	←	Left	Turn left onto Mechanic St	4.0
0.0	→	Right	Turn right onto Railroad Ave	4.0
0.2	←	Left	Turn left onto Goshen Rd	4.2
			Turn Around Here!	
2.9	→	Right	Turn right onto Railroad Ave	7.1
0.2	←	Left	Turn left onto Mechanic St	7.3
0.0	→	Right	Turn right onto Haman Ave	7.4
0.1	→	Right	Turn right onto Hand Ave	7.5
0.0	←	Left	Turn left	7.5
0.1	↑	Straight	Continue onto Middle Township Bike Path	7.6
0.9	←	Left	Turn left onto W Shell Bay Ave	8.5
0.6	←	Left	Turn left onto N Main St	9.1
1.0	→	Right	Turn right onto Bennett Rd	10.1
0.5	←	Left	Turn left onto Bayberry Dr	10.6
0.7	←	Left	Turn left onto Stone Harbor Blvd	11.3

PLEASE NOTE:

For your safety, all riders MUST use the overpass.

On The Way To Cape May

NOTE:

This Route Starts At The Stone Harbor Chamber Of Commerce

Leg	Dir	Type	Notes	Total
	↑	Straight	Start at the Stone Harbor Chamber of Commerce	0.0
1.1	→	Right	Turn right onto 117th St	1.1
0.1	←	Left	Turn left onto Ocean Dr	1.2
0.2	↑	Straight	Continue onto Stone Harbor Bridge	1.5
1.7	↑	Straight	Continue onto Stone Harbor Bridge	3.2
0.0	↑	Straight	Continue onto W Ocean Dr	3.2
0.3	←	Left	Turn left onto NJ-147 E	3.5
1.3	↑	Straight	Continue onto W Anglesea Dr / New Jersey Ave	4.9
0.1	←	Left	Turn left onto W Chestnut Ave	4.9
0.2	→	Right	Turn right onto Central Ave	5.1
1.3	→	Right	Turn right onto E 26th Ave	6.4
0.0	←	Left	Turn left onto Pacific Ave	6.5
1.9	←	Left	Turn left onto E Forget-Me-Not Rd	8.3
0.1	→	Right	Turn right onto Seaview Ave	8.4
1.4	→	Right	Turn right onto Dune Dr	9.9
0.1	←	Left	Turn left onto Pacific Ave	10.0
0.5	↑	Straight	Continue onto Ocean Dr	10.5
2.4	←	Left	Slight left onto NJ-109 S <i>Attraction near the route: Washinton St. Mall</i>	12.9
0.6	↑	Straight	Continue onto County Hwy 633	13.5
1.3	→	Right	Turn right onto Jackson St	14.8
0.1	↑	Straight	Continue onto W Perry St	15.0
0.3	↑	Straight	Continue onto Sunset Blvd	15.2
1.2	←	Left	Turn left onto Seagrove Ave	16.4
0.6	←	Left	Turn left onto Light House Ave	17.0
0.4	←	Left	Turn left onto Radio Towers <i>Turn Around Here!</i>	17.4
0.0	←	Left	Turn left toward Light House	17.4

Distance: 42.9 Miles

For SAG Support Call: 609.465.6000

Support Is Available Between 10AM and 4PM

Please Patronize and Support our Sponsors:

Burke Motor Group
519 Stone Harbor Blvd
Cape May Court House
609.465.6000
burkemotorgroup.com

Harbor Bike & Beach Shop
9828 3rd Ave.
Stone Harbor, NJ
609.368.3691
harborbike.com

Stone Harbor
Chamber of Commerce
212 96th St.
Stone Harbor, NJ
609.368.6101
stoneharborbeach.com



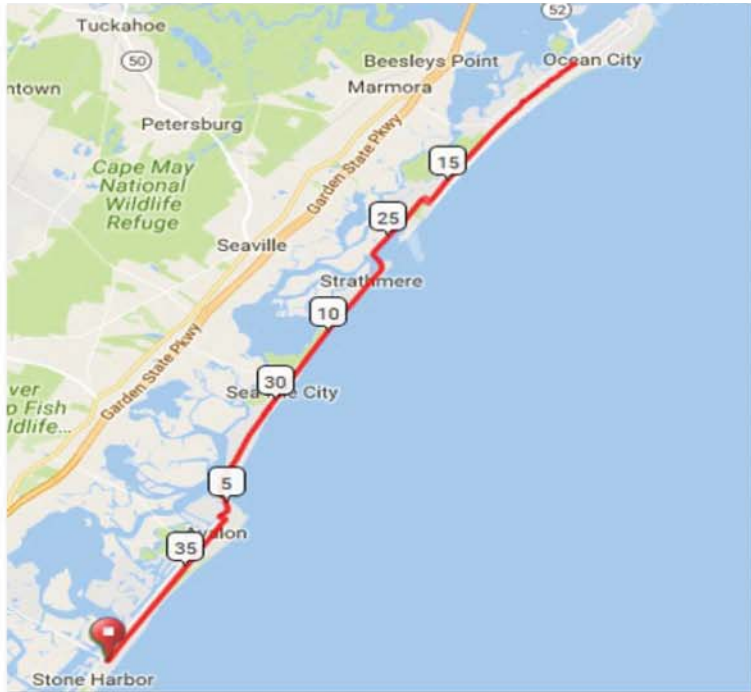
EXCEPTIONAL BIKE 'N STROLL EXPERIENCE

0.0	←	Left	Turn left to Light House	17.4
0.0	→	Right	Turn right onto Light House Ave	17.4
0.4	→	Right	Turn right onto Seagrove Ave	17.8
0.6	→	Right	Turn right onto Sunset Blvd	18.4
1.2	↑	Straight	Continue straight onto W Perry St	19.6
0.3	←	Left	Slight left onto Jackson St	19.9
0.1	←	Left	Turn left onto Lafayette St	20.0
1.1	→	Right	Turn right onto Sidney Ave	21.1
0.1	←	Left	Slight left onto County Hwy 633	21.2
0.1	↑	Straight	Continue onto NJ-109 N	21.3
0.6	→	Right	Slight right toward Ocean Dr	21.8
0.1	↑	Straight	Continue onto Ocean Dr	21.9
2.7	→	Right	Turn right onto Madison Ave	24.6
0.1	←	Left	Madison Ave turns slightly left and becomes Seaview Ave	24.7
1.7	←	Left	Turn left onto E Rosemary Rd	26.4
0.1	→	Right	Turn right onto Pacific Ave	26.5
1.8	→	Right	Turn right onto E 26th Ave	28.3
0.0	←	Left	Turn left onto Central Ave	28.4
1.3	←	Left	Turn left onto E Chestnut Ave	29.7
0.2	→	Right	Turn right onto W Anglesea Dr / New Jersey Ave	29.8
0.2	↑	Straight	Continue onto W Spruce Ave	30.0
0.7	←	Left	W Spruce Ave turns slightly left and becomes NJ-147 W / Beach Creek Bridge	30.7
0.5	→	Right	Turn right onto W Ocean Dr	31.2
0.3	↑	Straight	Continue onto Stone Harbor Bridge	31.5
0.0	↑	Straight	Continue onto Grassy Sound Bridge / W Ocean Dr	31.6
1.3	↑	Straight	Continue onto Stone Harbor Bridge	32.9
0.3	↑	Straight	Continue onto Ocean Dr	33.3
0.2	→	Right	Turn right onto 117th St	33.5
0.1	←	Left	Turn left onto 2nd Ave	33.6
2.0	↑	Straight	Continue onto Dune Dr	35.6
3.1	→	Right	Turn right onto 21st St	38.8
0.0	→	Right	Turn right onto Dune Dr	38.8
0.1	↑	Straight	Make a U-turn at 20th St	38.9
3.2	↑	Straight	Continue onto 2nd Ave	42.1
0.8	↑	Straight	Make a U-turn at 96th St	42.9
0.0	←	Left	Turn left onto 2nd Ave	42.9
0.0	←	Left	Turn left onto 2nd Ave	42.9

Attraction near the route: Washinton St. Mall

Burke Motor Group can be located on 519 Stone Harbor Blvd in Cape May Court House, about 3 miles away.

Island Hop To Ocean City



**EXCEPTIONAL BIKE 'N STROLL
EXPERIENCE**

NOTE:

This Route Starts At The Stone Harbor Chamber Of Commerce

Leg	Dir	Type	Notes	Total
	↑	Straight	Start at the Stone Harbor Chamber of Commerce	0.0
0.0	→	Right	Turn North Bound onto 96th St	0.0
0.0	←	Left	Turn left onto 2nd Ave	0.0
0.9	↑	Straight	Continue onto Dune Dr	0.9
3.5	←	Left	Turn left onto 14th St	4.4
0.1	→	Right	Turn right onto Ocean Dr	4.5
1.2	↑	Straight	Continue onto Landis Ave	5.7
4.7	↑	Straight	Continue onto Commonwealth Ave	10.4
1.5	←	Left	Slight left onto Bay Ave	11.9
2.2	→	Right	Turn right onto 56th St	14.1
0.2	←	Left	Turn left onto West Ave	14.3
4.7	↑	Generic	End of Bike Path <i>Turn Around Here!</i>	19.0
4.6	→	Right	Turn right onto E 55th St	23.6
0.1	↑	Straight	Continue onto County Hwy 619	23.7
8.6	←	Left	Slight left onto Ocean Dr	32.2
1.2	→	Right	Turn right onto Dune Dr	33.5
3.6	↑	Straight	Continue onto 2nd Ave	37.0

Distance: 37.3 Miles

For SAG Support Call: 609.465.6000

Support Is Available Between 10AM and 4PM

Please Patronize and Support our Sponsors:

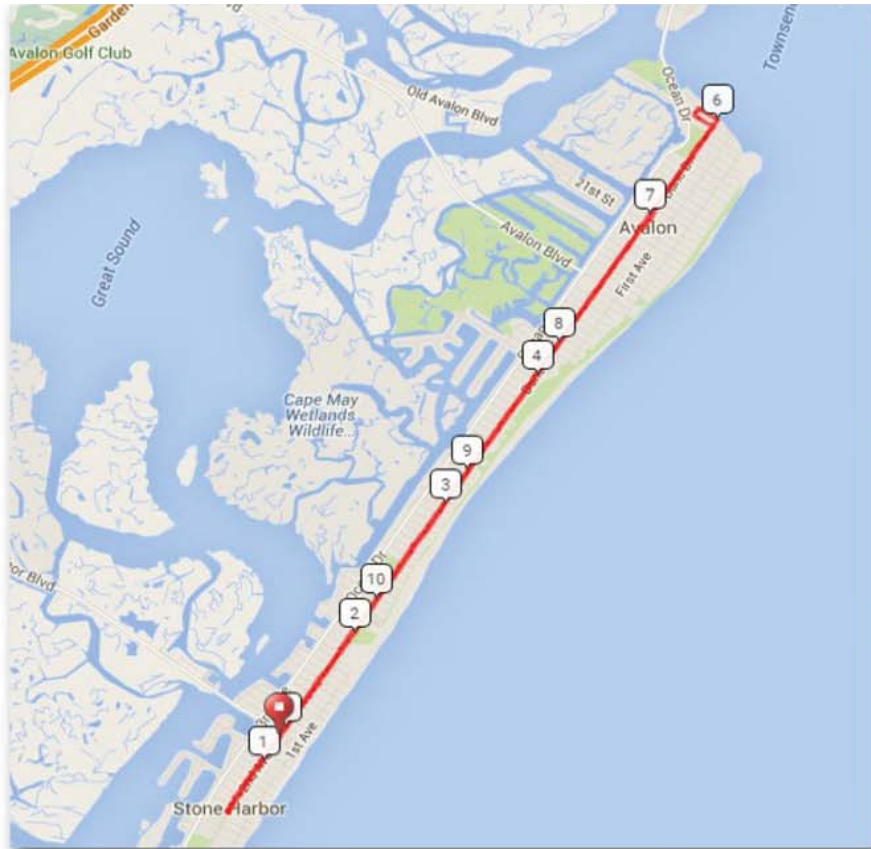
Burke Motor Group
519 Stone Harbor Blvd
Cape May Court House
609.465.6000
burkemotorgroup.com

Harbor Bike & Beach Shop
9828 3rd Ave.
Stone Harbor, NJ
609.368.3691
harborbike.com

Stone Harbor
Chamber of Commerce
212 96th St.
Stone Harbor, NJ
609.368.6101
stoneharborbeach.com

**Burke Motor Group can be located on 519 Stone Harbor Blvd in
Cape May Court House, about 3 miles away.**

7 Mile Island Loop



Distance: 10.2 Miles

For SAG Support Call: 609.465.6000

Support Is Available Between 10AM and 4PM

Please Patronize and Support our Sponsors:

Burke Motor Group
519 Stone Harbor Blvd
Cape May Court House
609.465.6000
burkemotorgroup.com

Harbor Bike & Beach Shop
9828 3rd Ave.
Stone Harbor, NJ
609.368.3691
harborbike.com

Stone Harbor
Chamber of Commerce
212 96th St.
Stone Harbor, NJ
609.368.6101
stoneharborbeach.com



**EXCEPTIONAL BIKE 'N STROLL
EXPERIENCE**

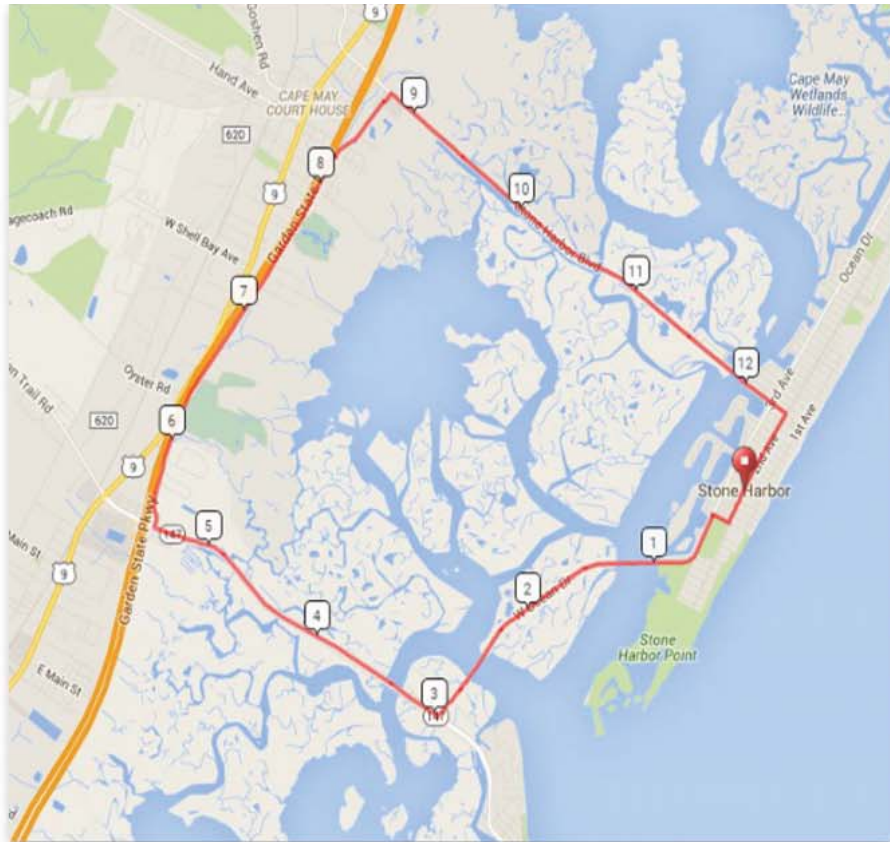
NOTE:

This Route Starts At The Stone Harbor Chamber Of Commerce

Leg	Dir	Type	Notes	Total
	↑	Straight	Start at the Stone Harbor Chamber of Commerce	0.0
0.6	←	Left	Turn left onto 107th St	0.6
0.0	←	Left	Turn left onto 2nd Ave	0.6
1.5	↑	Straight	Continue onto Dune Dr	2.1
3.9	↑	Straight	Continue onto 6th St	6.0
0.2	←	Left	Turn left onto 3rd Ave <i>Turn Around Here!</i>	6.1
0.1	←	Left	Turn left onto 7th St	6.2
0.1	→	Right	Turn right onto Dune Dr	6.3
3.9	↑	Straight	Continue onto 2nd Ave	10.2

**Burke Motor Group can be located on 519 Stone Harbor Blvd in
Cape May Court House, about 3 miles away.**

Shore Loop Via N. Wildwood Blvd.



Distance: 12.4 Miles

For SAG Support Call: 609.465.6000

Support Is Available Between 10AM and 4PM

Please Patronize and Support our Sponsors:

Burke Motor Group
519 Stone Harbor Blvd
Cape May Court House
609.465.6000
burkemotorgroup.com

Harbor Bike & Beach Shop
9828 3rd Ave.
Stone Harbor, NJ
609.368.3691
harborbike.com

Stone Harbor
Chamber of Commerce
212 96th St.
Stone Harbor, NJ
609.368.6101
stoneharborbeach.com



**EXCEPTIONAL BIKE 'N STROLL
EXPERIENCE**

NOTE:

This Route Starts At The Stone Harbor Chamber Of Commerce

Leg	Dir	Type	Notes	Total
	↑	Straight	Start at the Stone Harbor Chamber of Commerce	0.0
0.2	→	Right	Turn right onto 111th St	0.2
0.1	←	Left	Turn left onto 3rd Ave	0.4
0.3	↑	Straight	Continue onto Ocean Dr	0.7
0.3	↑	Straight	Continue onto Stone Harbor Bridge	0.9
0.3	↑	Straight	Continue onto W Ocean Dr	1.3
1.3	↑	Straight	Continue onto Stone Harbor Bridge	2.6
0.0	↑	Straight	Continue onto W Ocean Dr	2.7
0.3	→	Right	Turn right onto NJ-147 W	3.0
2.4	→	Right	Turn right onto Massachusetts Ave	5.4
0.1	↑	Straight	Continue onto Golf Club Rd	5.5
1.8	↑	Straight	Continue onto Bayberry Dr	7.3
1.5	→	Right	Turn right onto Stone Harbor Blvd	8.8
3.2	↑	Straight	Continue onto 96th St	12.0
0.3	→	Right	Turn right onto 2nd Ave	12.4

**Burke Motor Group can be located on 519 Stone Harbor Blvd in
Cape May Court House, about 3 miles away.**

Middle Twp to Lower Twp Bike Path

Cape May County Zoo to the Cape May Lewes Ferry



EXCEPTIONAL BIKE 'N STROLL EXPERIENCE



Entrance to Bike Path

Cape May County Park & Zoo

Burke Motor Group

For SAG Support Call: 609.465.6000

Support Is Available Between 10AM and 4PM

Please Patronize and Support our Sponsors:

Burke Motor Group
519 Stone Harbor Blvd
Cape May Court House
609.465.6000
burkemotorgroup.com

Harbor Bike & Beach Shop
9828 3rd Ave.
Stone Harbor, NJ
609.368.3691
harborbike.com

Stone Harbor
Chamber of Commerce
212 96th St.
Stone Harbor, NJ
609.368.6101
stoneharborbeach.com

Distance: 15 Miles



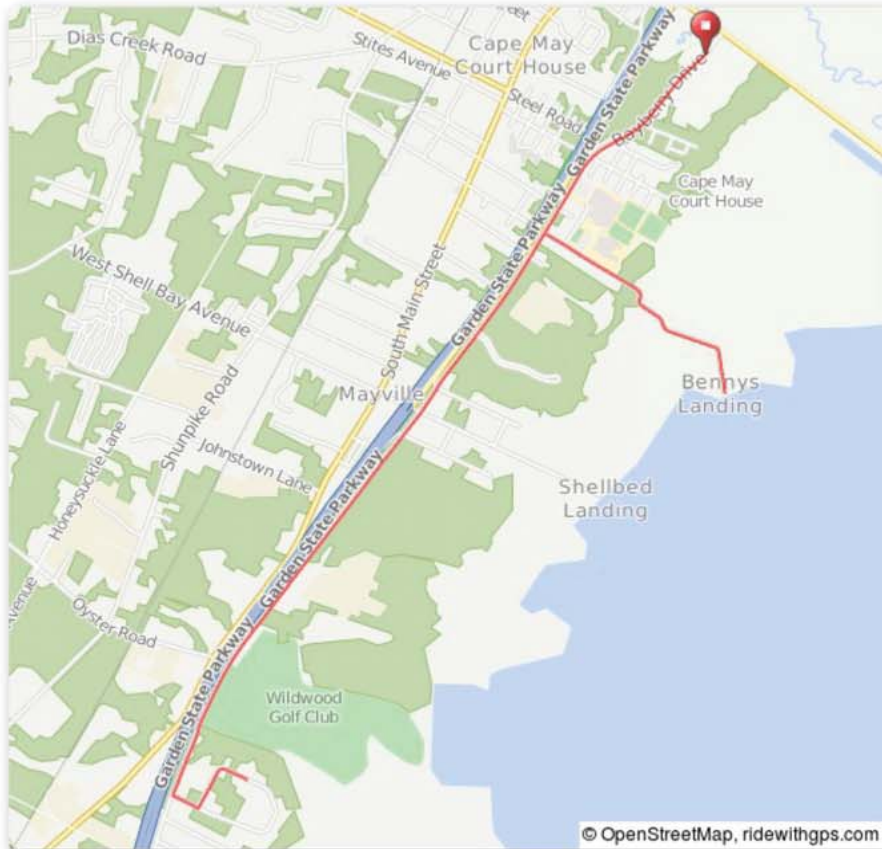
0 0.5 1 2 Miles

Zoo to Ferry Bike Path

Burke to Bike Path

Sources: Esri, HERE, DeLorme, USGS, Intermap, increment P Corp., NRCAN, Esri Japan, METI, Esri China (Hong Kong), Esri (Thailand), TomTom, MapmyIndia, © OpenStreetMap contributors, and the GIS User Community

Golf Club Rd. Route



Distance: 6.5 Miles

For SAG Support Call: 609.465.6000

Support Is Available Between 10AM and 4PM

Please Patronize and Support our Sponsors:

Burke Motor Group
519 Stone Harbor Blvd
Cape May Court House
609.465.6000
burkemotorgroup.com

Harbor Bike & Beach Shop
9828 3rd Ave.
Stone Harbor, NJ
609.368.3691
harborbike.com

Stone Harbor
Chamber of Commerce
212 96th St.
Stone Harbor, NJ
609.368.6101
stoneharborbeach.com



**EXCEPTIONAL BIKE 'N STROLL
EXPERIENCE**

NOTE:

This Route Starts At Burke Motor Group

Leg	Dir	Type	Notes	Total
	←	Left	Turn left onto E Pacific Ave	0.8
0.4	←	Left	E Pacific Ave turns slightly left and becomes Bennys Landing Rd	1.1
0.8	→	Right	Bennys Landing Rd turns slightly right and becomes E Pacific Ave	2.0
0.4	←	Left	Turn left onto Bayberry Dr	2.4
0.7	↑	Straight	Continue onto Golf Club Rd	3.0
1.4	←	Left	Turn left onto Cedar Meadow Dr	4.4
0.1	←	Left	Turn left to stay on Cedar Meadow Dr	4.5
0.4	→	Right	Turn right to stay on Cedar Meadow Dr <i>Turn Around Here!</i>	5.0
0.1	→	Right	Turn right onto Bayberry Rd/Golf Club Rd	5.1
1.4	↑	Straight	Continue onto Bayberry Dr	6.5